

**BUCHAN'S MUNICIPAL PLAN
2012-2022
FUTURE LAND USE - MAP 1**

- EP ENVIRONMENTAL PROTECTION
- RES RESIDENTIAL
- SPA SPECIAL PROTECTION AREA
- MU MIXED USE
- IC INDUSTRIAL / COMMERCIAL
- PU PUBLIC USE
- RU RURAL
- CH COMMERCIAL HIGHWAY
- ME MINERAL EXTRACTION
- CEM CEMETERY

- Boundaries**
- MUNICIPAL BOUNDARY
 - PLANNING AREA BOUNDARY
 - PROTECTED STORM DRAIN
 - COLLECTOR ROAD
 - BUCHAN'S HIGHWAY

- Hydrology**
- POND

DATUM: North American Datum 1983 (NAD 83)
 PROJECTION: 3° Modified Transverse Mercator 250
 0 50 100 150 200
 SCALE 1:2500

CIP CERTIFICATION
 I certify that the Buchan's Municipal Plan has been prepared in accordance with the requirements of the Urban and Rural Planning Act.
 Dated at Buchan's, this 12th day of Dec, 2012
 Mayor: *[Signature]*
 Clerk: *[Signature]*

DMG
 Town of Buchan's

Municipal Plan/Amendment
REGISTERED
 Number: 600-2012-001
 Date: February 12, 2013
 Signature: *[Signature]*




**BUCHANS MUNICIPAL PLAN
2012-2022
FUTURE LAND USE - MAP 2**

- EP ENVIRONMENTAL PROTECTION
- RES RESIDENTIAL
- SPA SPECIAL PROTECTION AREA
- MU MIXED USE
- IC INDUSTRIAL / COMMERCIAL
- PU PUBLIC USE
- RU RURAL
- CH COMMERCIAL HIGHWAY
- ME MINERAL EXTRACTION
- CEM CEMETERY


- Boundaries**
- MUNICIPAL BOUNDARY
 - PLANNING AREA BOUNDARY
 - PROTECTED STORM DRAIN
 - COLLECTOR ROAD
 - BUCHANS HIGHWAY

- Hydrology**
- POND

DATUM: North American Datum 1983 (NAD 83)
 PROJECTION: 3° Modified Transverse Mercator

 SCALE 1:5000


CIP CERTIFICATION

I certify that the Buchans Municipal Plan has been prepared in accordance with the requirements of the Urban and Rural Planning Act.
 Dated at Buchans: This 12th Day of Dec., 2012
 Mayor *[Signature]*
 Clerk *[Signature]*



DMG
Design Municipalities Group

Town of Buchans





**Municipal Plan/Amendment
REGISTERED**

Number 185-2013-CD
 Date February 12, 2013
 Signature *[Signature]*