

Town of Cape Broyle
Municipal Plan 2009
Future Land Use Map 1

Mixed Development
Rural
Environmental Protection

--- Municipal and Planning Area Boundary

Municipal Plan/Amendment

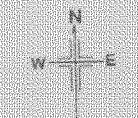
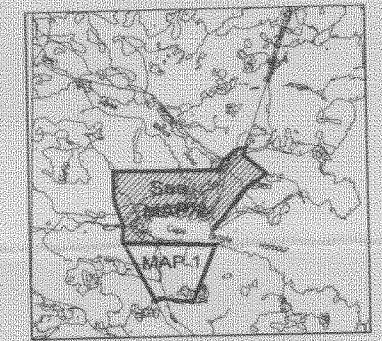
REGISTERED

Number 860.2010.001

Date January 5, 2009

Signature [Signature]

Location Map



0 500 1000
Metres

Scale 1:25,000

Dated at Cape Broyle, Newfoundland and Labrador

This 26th day of November 2009

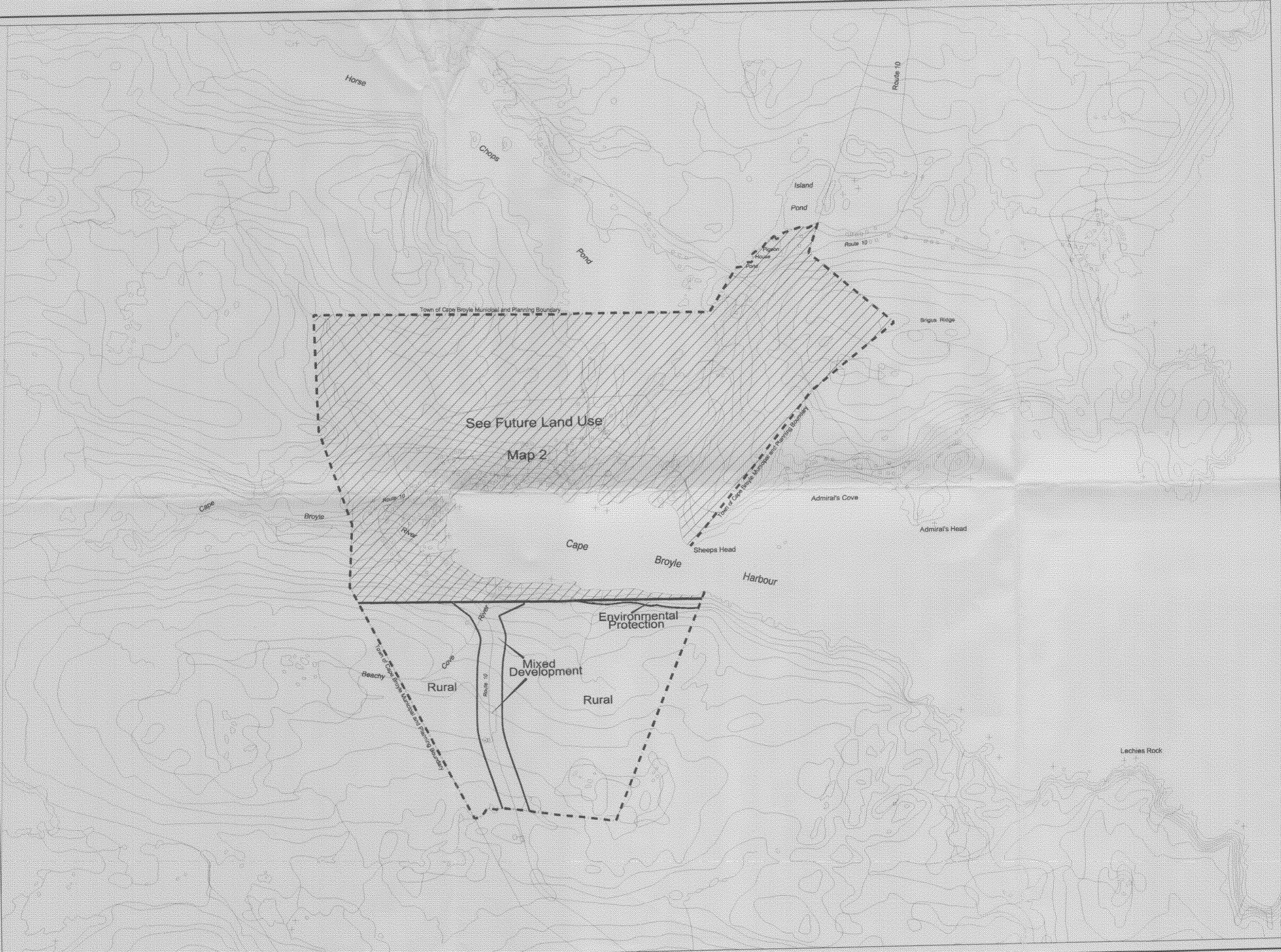
[Signature]
Donny Graham, Mayor

[Signature]
Wendy Duggan, Town Clerk

I certify that the Municipal Plan for the Town of Cape Broyle has been prepared in accordance with the requirements of the Municipal and Rural Planning Act.



Arvo McMills
M.C.P. M.C.U.



Town of Cape Broyle
Municipal Plan 2009
Future Land Use Map 2

Mixed Development
Rural
Environmental Protection


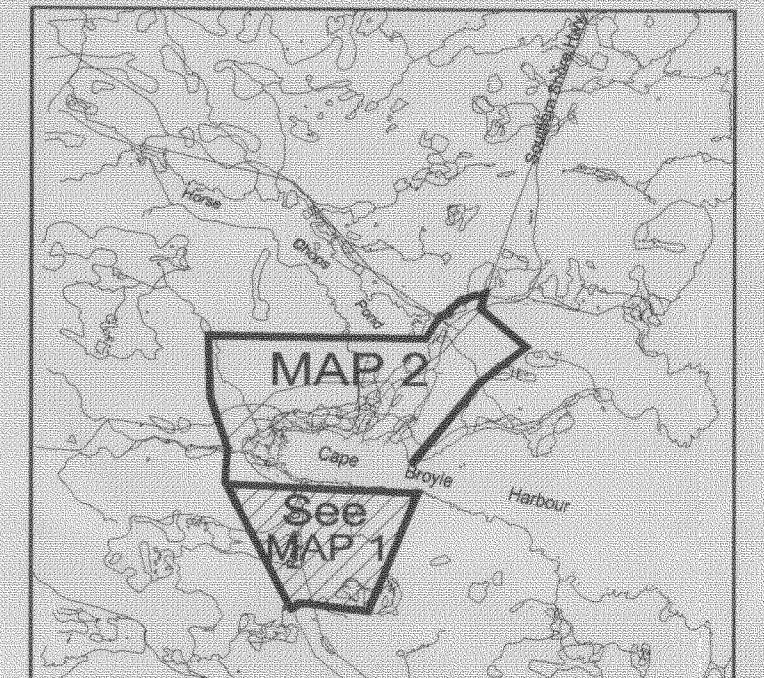
Heritage Sites

- ◊ Whale Factory
- ◊ Ron O'Brien's General Store
- ◊ Immaculate Conception Church and Cemetery

--- Planning and Municipal Area Boundary



Location Map



Dated at Cape Broyle, Newfoundland and Labrador

This 24th day of November, 2009

Donny Graham
Donny Graham, Mayor

Wendy Duggan
Wendy Duggan, Town Clerk

I certify that the Municipal Plan for the Town of Cape Broyle has been prepared in accordance with the requirements of the Urban and Municipal Planning Act, R.S.N.S. 1989, c. 129.

Municipal Plan/Amendment REGISTERED

Number 862 2010 001
Date January 5, 2010
Signature *Arvo...*