

Town of Cape Broyle
 Development Regulations 2009
 Land Use Zoning Map 1

- MD Mixed Development
- RU Rural
- EP Environmental Protection

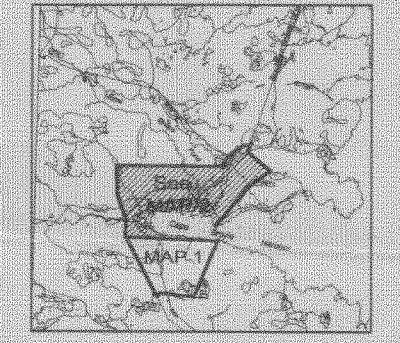
----- Municipal and Planning Area Boundary

Development Regulations/Amendment

REGISTERED

Number 860-2010-001
 Date January 5, 2010
 Signature Colin Davis

Location Map



0 500 1000
 Metres

Scale 1:25,000


Dated at Cape Broyle, Newfoundland and Labrador

This 26 day of November 2009

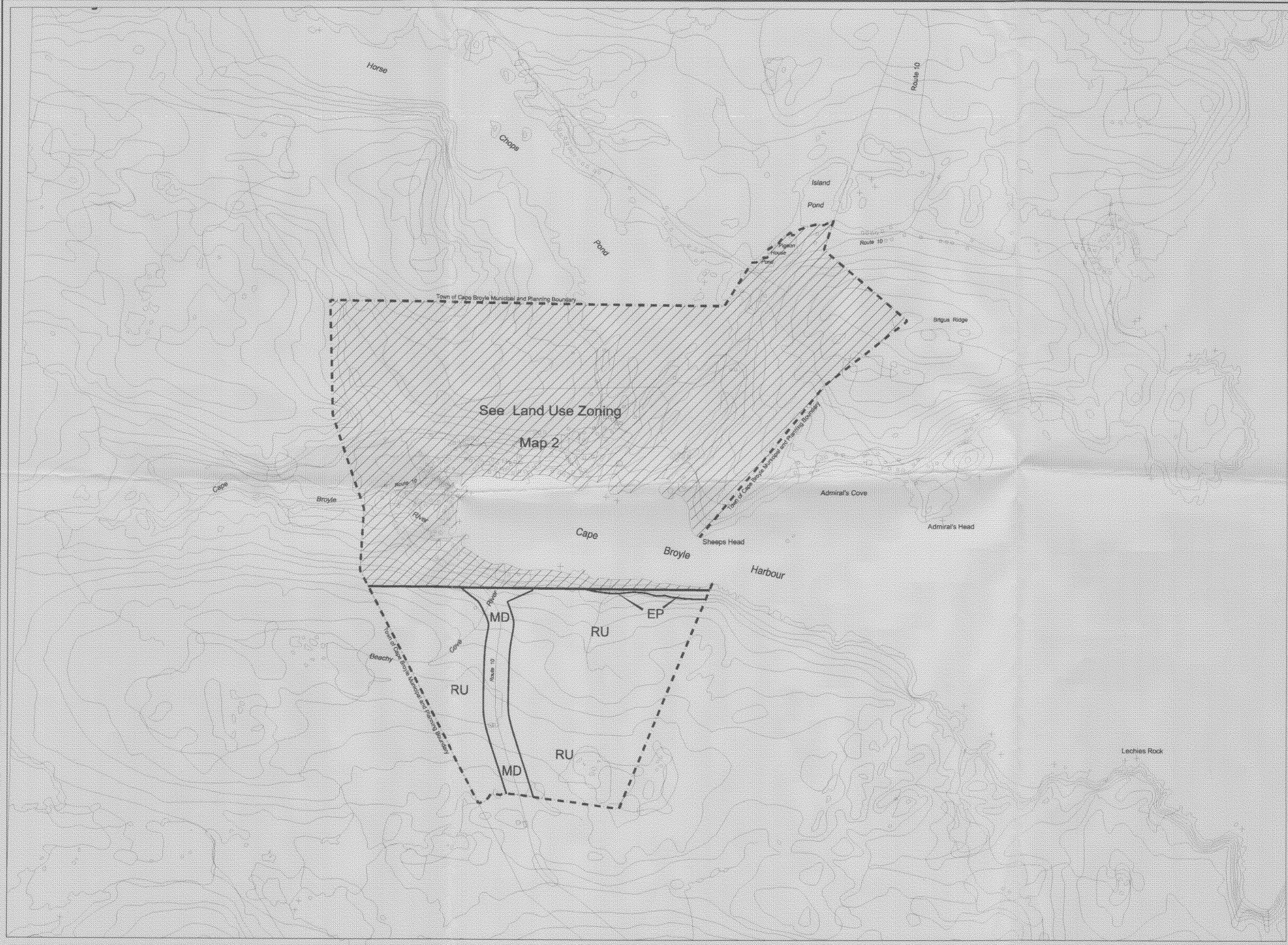
Donny Graham
 Donny Graham, Mayor

Wendy Duffin
 Wendy Duffin, Town Clerk

I hereby certify that the Development Regulations for the Town of Cape Broyle were prepared in accordance with the requirements of the Urban and Rural Planning Act.



Arvo McMullen, J.M.C.U.


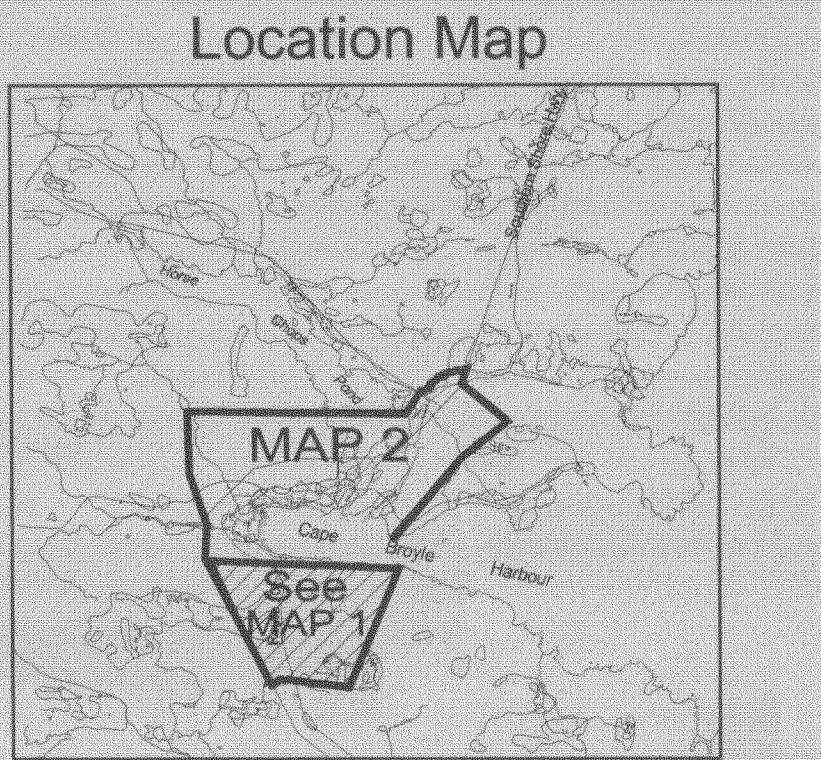
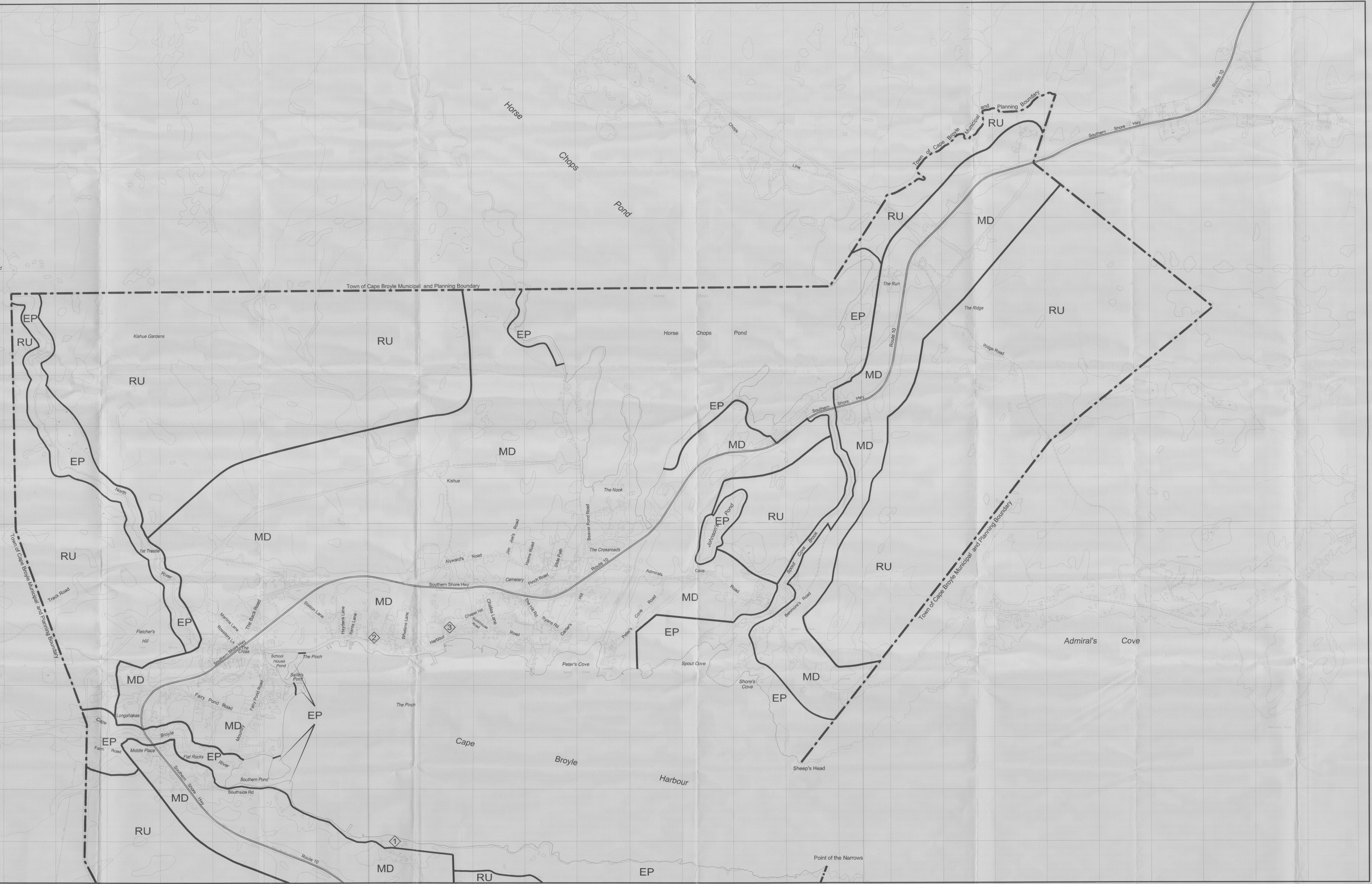


Town of Cape Broyle
 Development Regulations 2009
 Land Use Zoning Map 2

- MD Mixed Development
- RU Rural
- EP Environmental Protection

- Heritage Sites*
- ◇ Whale Factory
 - ◇ Ron O'Brien's General Store
 - ◇ Immaculate Conception Church and Cemetery

Planning and Municipal Area Boundary



Dated at Cape Broyle, Newfoundland and Labrador
 This 24th day of November, 2009

Donny Graham
 Donny Graham, Mayor

Wendy Duggan
 Wendy Duggan, Town Clerk

I certify that this Development Regulation for the Town of Cape Broyle has been prepared in accordance with the requirements of the Urban and Rural Planning Act.

REGISTERED
 PLANNERS
 AND PLANNERS
 ASSOCIATION OF NEWFOUNDLAND AND LABRADOR

Development Regulations/Amendment
 Number 800-2010-001
 Date January 3, 2010
 Signature *[Signature]*

See Land Use Zoning Map 1