

Town of Cape St. George  
Municipal Plan 2012  
Future Land Use Map 1

Municipal Plan/Amendment  
**REGISTERED**

Number 0916-2014-001  
Date February 6, 2014  
Signature [Signature]

- Rural
- Rural Residential
- Highway Reserve
- Environmental Protection
- Protected Public Water Supply

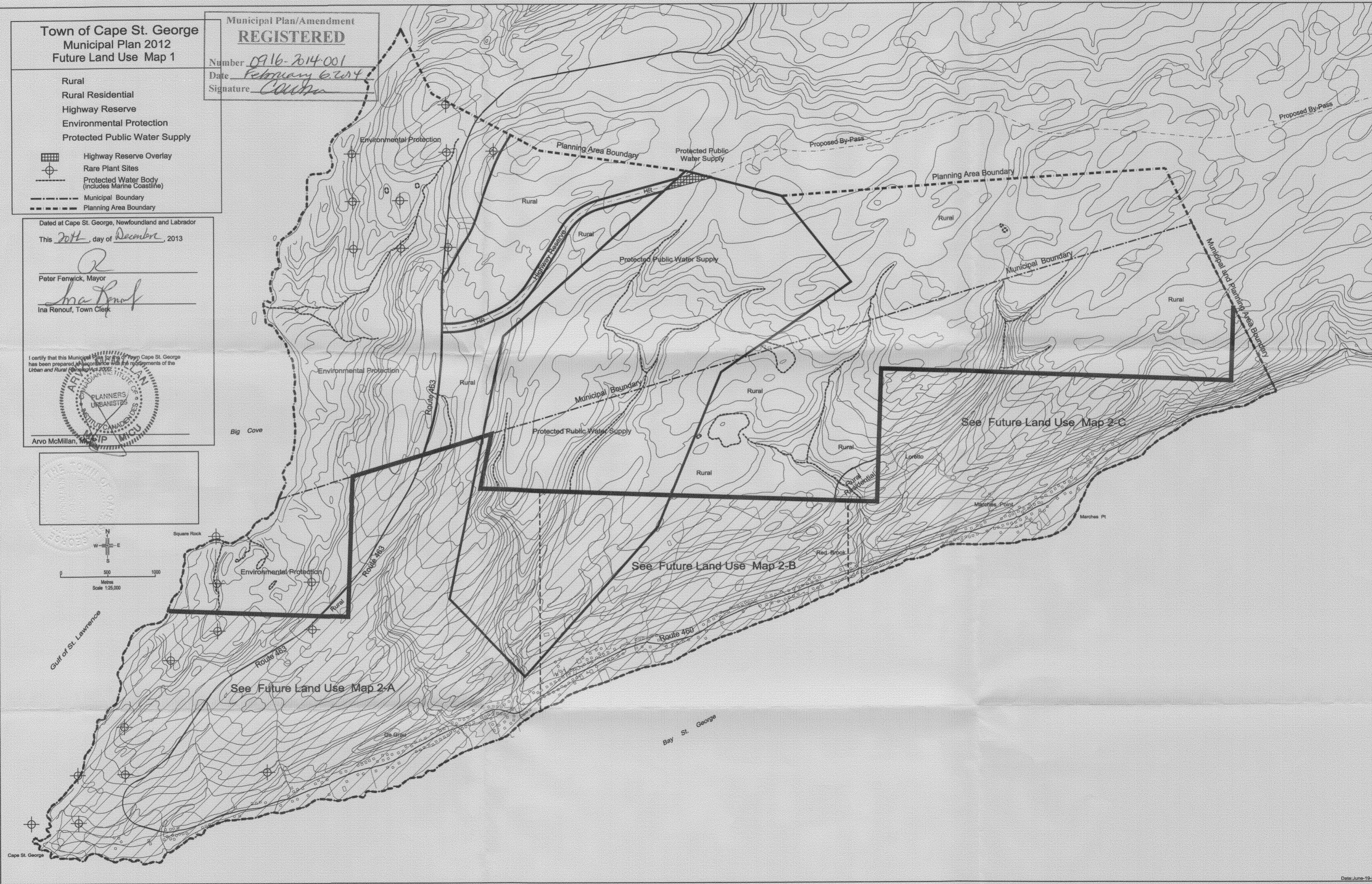
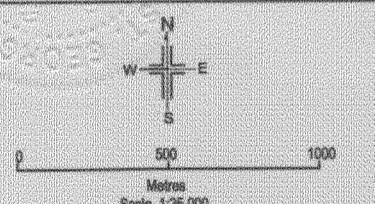


- Highway Reserve Overlay
- Rare Plant Sites
- Protected Water Body (includes Marine Coastline)
- Municipal Boundary
- Planning Area Boundary

Dated at Cape St. George, Newfoundland and Labrador  
This 20th day of December, 2013

[Signature]  
Peter Fenwick, Mayor

[Signature]  
Ina Renouf, Town Clerk

I certify that this Municipal Plan for the Town of Cape St. George has been prepared in accordance with the requirements of the Urban and Rural Planning Act, 2002.





# Town of Cape St. George


## Municipal Plan 2012 Future Land Use Map 2-A


Town  
Rural Residential  
Rural  
Environmental Protection  
Protected Public Water Supply

———— Protected Water Body  
(includes Marine Coastline)  
- - - - - Municipal Boundary

Dated at Cape St. George, Newfoundland and Labrador

This 20th day of December, 2013

  
Peter Fenwick, Mayor

  
Ina Renouf, Town Clerk

Municipal Plan/Amendment  
**REGISTERED**

Number 0916-2014-001  
Date February 16, 2014  
Signature [Signature]


I certify that the Future Land Use Map for the Town of Cape St. George has been prepared in accordance with the requirements of the Urban and Rural Planning Act.

  
Arvo McMahan, M.A.S.P.

Grid  
North



Scale Bar





# Town of Cape St. George

## Municipal Plan 2012 Future Land Use Map 2-B


Town  
Rural Residential  
Rural  
Environmental Protection  
Protected Public Water Supply


———— Protected Water Body  
(Includes Marine Coastline)  
- - - - - Municipal Boundary



Dated at Cape St. George, Newfoundland and Labrador

This 20th day of December, 2013

  
Peter Fenwick, Mayor

  
Ina Renouf, Town Clerk

Municipal Plan/Amendment  
**REGISTERED**

Number 0916-2014-001  
Date February 6, 2014  
Signature [Signature]

I certify that this Municipal Plan for the Town of Cape St. George has been prepared in accordance with the requirements of the Urban and Rural Planning Act, 2000.

  
Arvo McMillan, MCIP

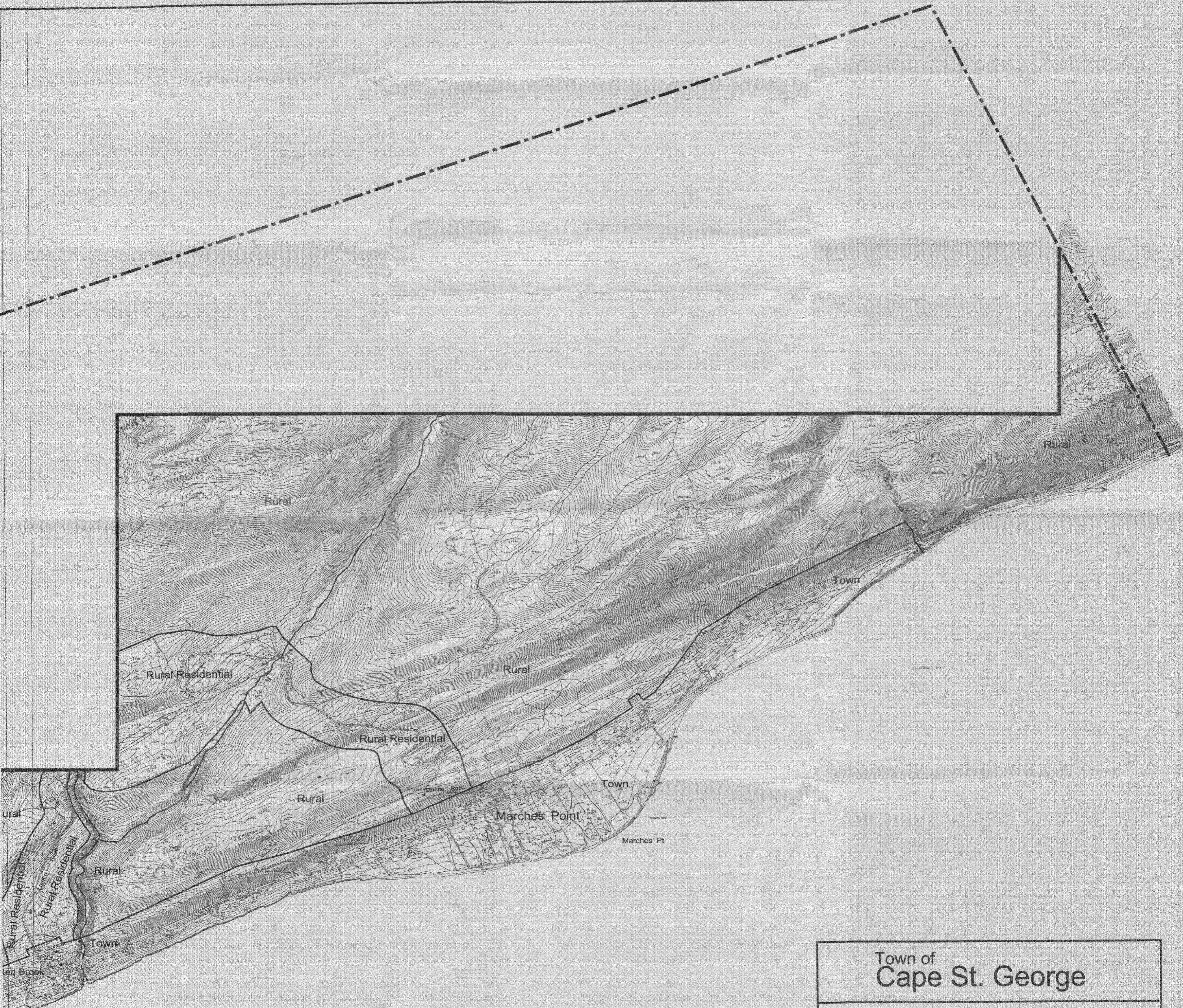
North  
↑

Scale Bar

0 100 200 300 400

1: 7,500





**Town of  
Cape St. George**

---

**Municipal Plan 2012  
Future Land Use Map 2-C**

---


Town  
Rural Residential  
Rural  
Environmental Protection  
Protected Public Water Supply

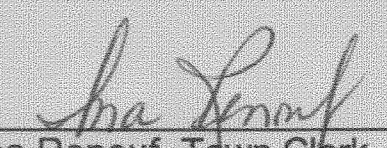
---

Protected Water Body  
(includes Marine Coastline)  
 Municipal Boundary

Dated at Cape St. George, Newfoundland and Labrador

This 20th day of December, 2013


  
 Peter Fenwick, Mayor

  
 Ina Renouf, Town Clerk

Municipal Plan/Amendment  
**REGISTERED**

Number 016-2014-001  
 Date February 6, 2014  
 Signature Arvo McMillan

I certify that this map was prepared for the Town of Cape St. George  
 has been prepared in accordance with the requirements of the  
 Urban and Rural Planning Act, 2000

  
 Arvo McMillan, M.C.P.S.

