

**Town of Cape St. George
Development Regulations 2012
Land Use Zoning Map 1**

- RU Rural
- RR Rural Residential
- HR Highway Reserve
- EP Environmental Protection
- PPWS Protected Public Water Supply

- Highway Reserve Overlay
- Rare Plant Sites
- Protected Water Body (includes Marine Coastline)
- Municipal Boundary
- Planning Area Boundary

Development Regulations/Amendment
REGISTERED

Number 0916.2014.001

Date: February 6 2014

Signature: *[Signature]*


Dated at Cape St. George, Newfoundland and Labrador

This 2014 day of December, 2013

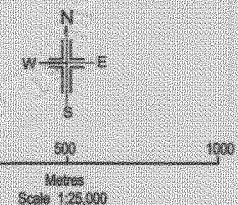
[Signature]
Peter Fenwick, Mayor

[Signature]
Ina Renouf, Town Clerk

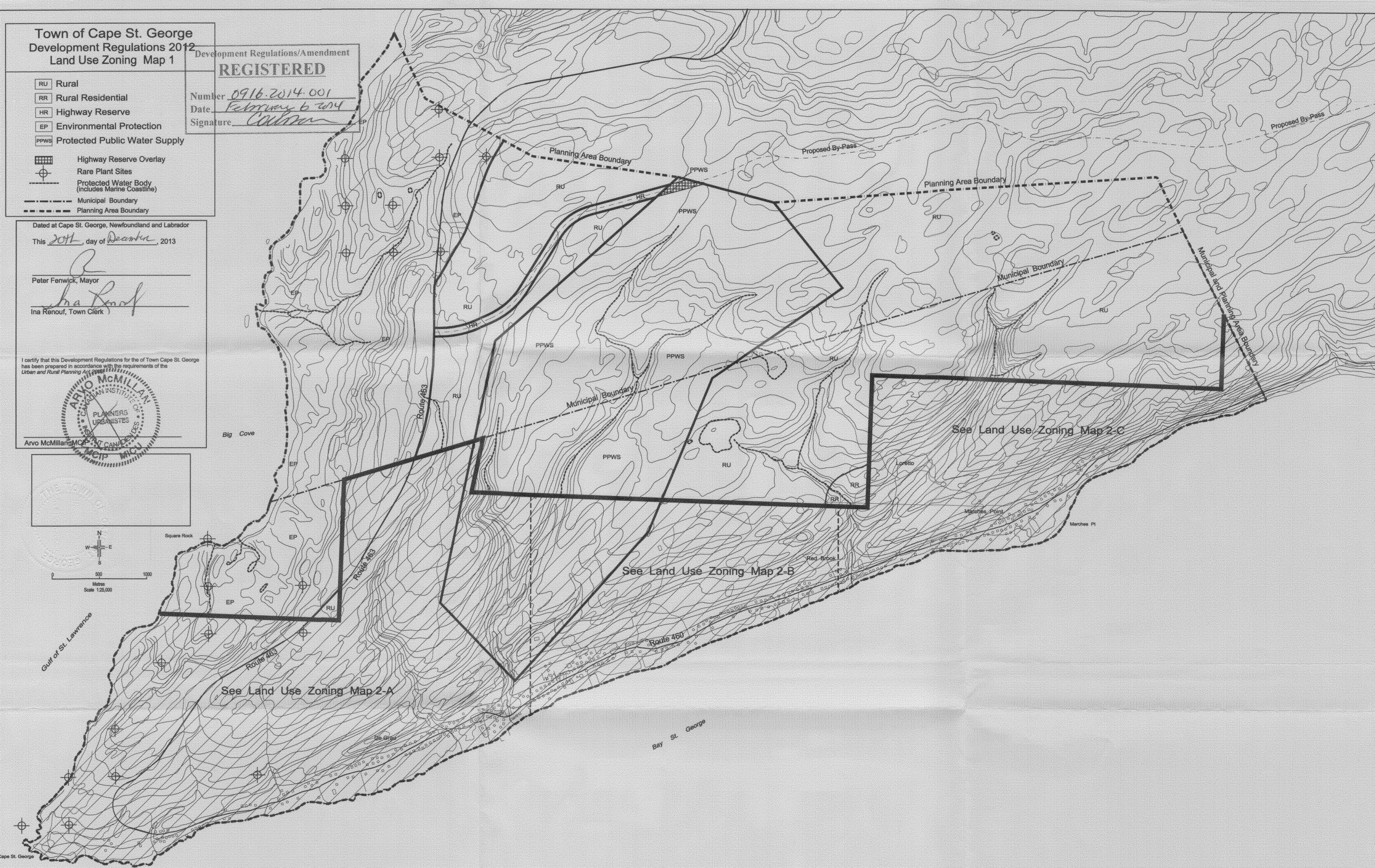
I certify that this Development Regulations for the of Town Cape St. George has been prepared in accordance with the requirements of the Urban and Rural Planning Act.



Arvo McMillan, M.C.P., M.C.U.



Cape St. George



Big Cove

Square Rock

See Land Use Zoning Map 2-A

See Land Use Zoning Map 2-B

See Land Use Zoning Map 2-C

Bay St. George

Town of Cape St. George

Development Regulations 2012 Land Use Zoning Map 2-A

- TN Town
- RR Rural Residential
- RU Rural
- EP Environmental Protection
- PPWS Protected Public Water Supply

- Protected Water Body
(includes Marine Coastline)
- Municipal Boundary

Dated at Cape St. George, Newfoundland and Labrador

This 20th day of December, 2013

Peter Fenwick, Mayor

Ina Renouf, Town Clerk

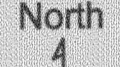
Development Regulations/Amendment
REGISTERED

Number 0916.2014.001
Date February 6, 2014
Signature [Signature]

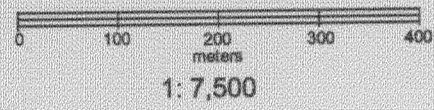
I certify that the Development Regulations for the Town of Cape St. George has been prepared in accordance with the requirements of the Urban and Rural Planning Act, 1992

Arvo McMillan, M.C.P.

Grid North



Scale Bar



Town of Cape St. George

Development Regulations 2012 Land Use Zoning Map 2-B

- TN Town
- RR Rural Residential
- RU Rural
- EP Environmental Protection
- PPWS Protected Public Water Supply

Protected Water Body
 (includes Marine Coastline)
 Municipal Boundary



Dated at Cape St. George, Newfoundland and Labrador

This 20 day of December, 2013

P
Peter Fenwick, Mayor

Ina Renouf
Ina Renouf, Town Clerk

Development Regulations/Amendment
REGISTERED

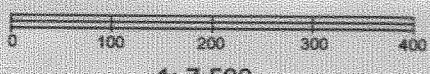
Number 0916-2014-001
Date February 6, 2014
Signature CAUTION

I certify that the Development Regulations for the Town of Cape St. George has been prepared in accordance with the requirements of the Urban and Rural Planning Act 2000.

Arvo Mollan, M.P.

Grid
North
↑

Scale Bar



1: 7,500




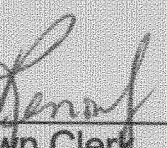
Town of Cape St. George


Development Regulations 2012 Land Use Zoning Map 2-C

- TN Town
- RR Rural Residential
- RU Rural
- EP Environmental Protection
- PPWS Protected Public Water Supply
- Protected Water Body
(includes Marine Coastline)
- Municipal Boundary

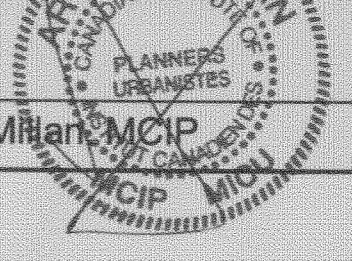
Dated at Cape St. George, Newfoundland and Labrador
 This 20th day of December, 2013


 Peter Ferwick, Mayor


 Ina Renouf, Town Clerk

Development Regulations/Amendment
REGISTERED
 Number 0916-2014-001
 Date February 6, 2014
 Signature 

I certify that this Development Regulations for the Town of Cape St. George has been prepared in accordance with the requirements of the Urban and Rural Planning Act, R.S.N.S. 1988, c. 100.


 Arvo McMahan, MCIP

