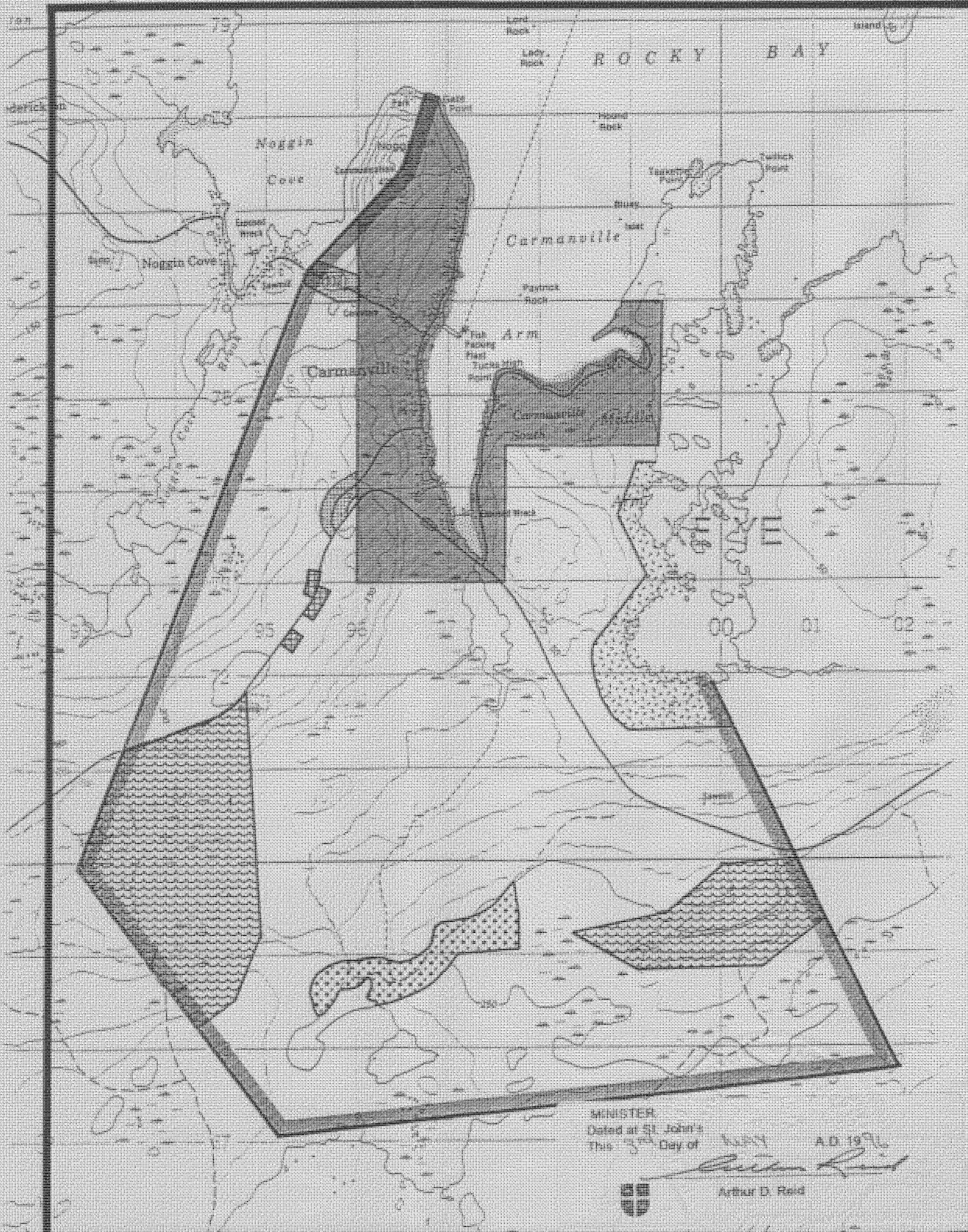











# TOWN OF CARMANVILLE MUNICIPAL PLAN 1995 - 2005 FUTURE LAND USE MAP A

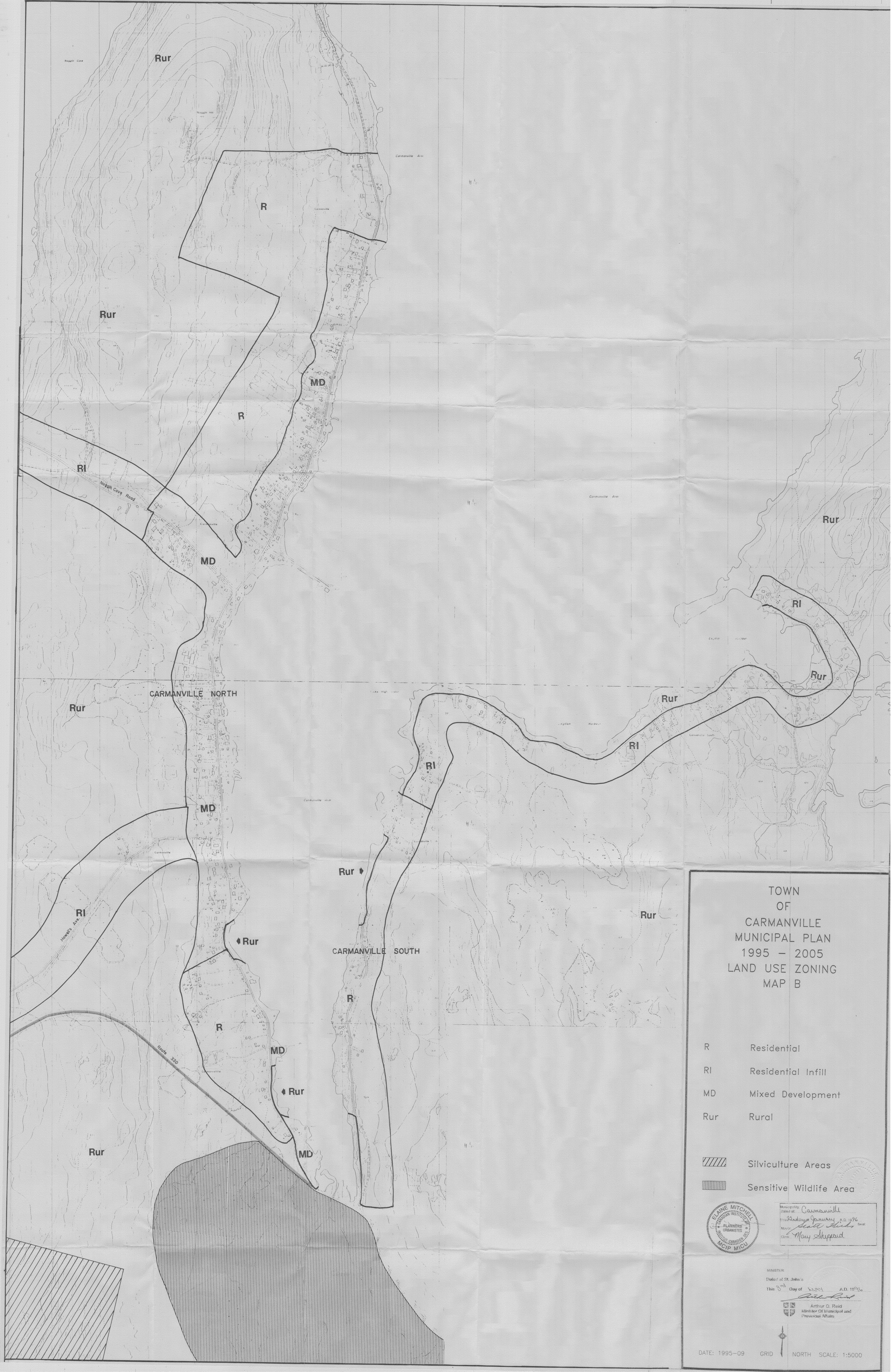
Municipality Created at Carmanville  
 This Ordinance passed on 10<sup>th</sup> January AD 1996  
 Mayor *Clara May Shppard*  
 Clerk *Clara May Shppard*



-  Residential Infill
-  Highway Commercial
-  Seasonal Residential
-  Wildlife Reserve
-  Protected Watershed
-  Rural
-  Refer To Future Land Use Map B
-  Planning Area Boundary






MINISTER  
 Dated at St. John's  
 This 3<sup>rd</sup> Day of MAY AD 1996  
*Arthur D. Reid*  
 Arthur D. Reid



TOWN OF  
CARMANVILLE  
MUNICIPAL PLAN  
1995 - 2005  
LAND USE ZONING  
MAP B

- R Residential
- RI Residential Infill
- MD Mixed Development
- Rur Rural

-  Silviculture Areas
-  Sensitive Wildlife Area



Municipality: Carmanville  
 Prepared by: Planning Commission, A.D. 1996  
 Mayor: *Scott Smith*  
 Clerk: *Mary Skipped*

MASTER  
 Dated at St. John's  
 this 3<sup>rd</sup> Day of May A.D. 1996  
*Arthur D. Reid*  
 Arthur D. Reid  
 Minister of Municipal and  
 Provincial Affairs