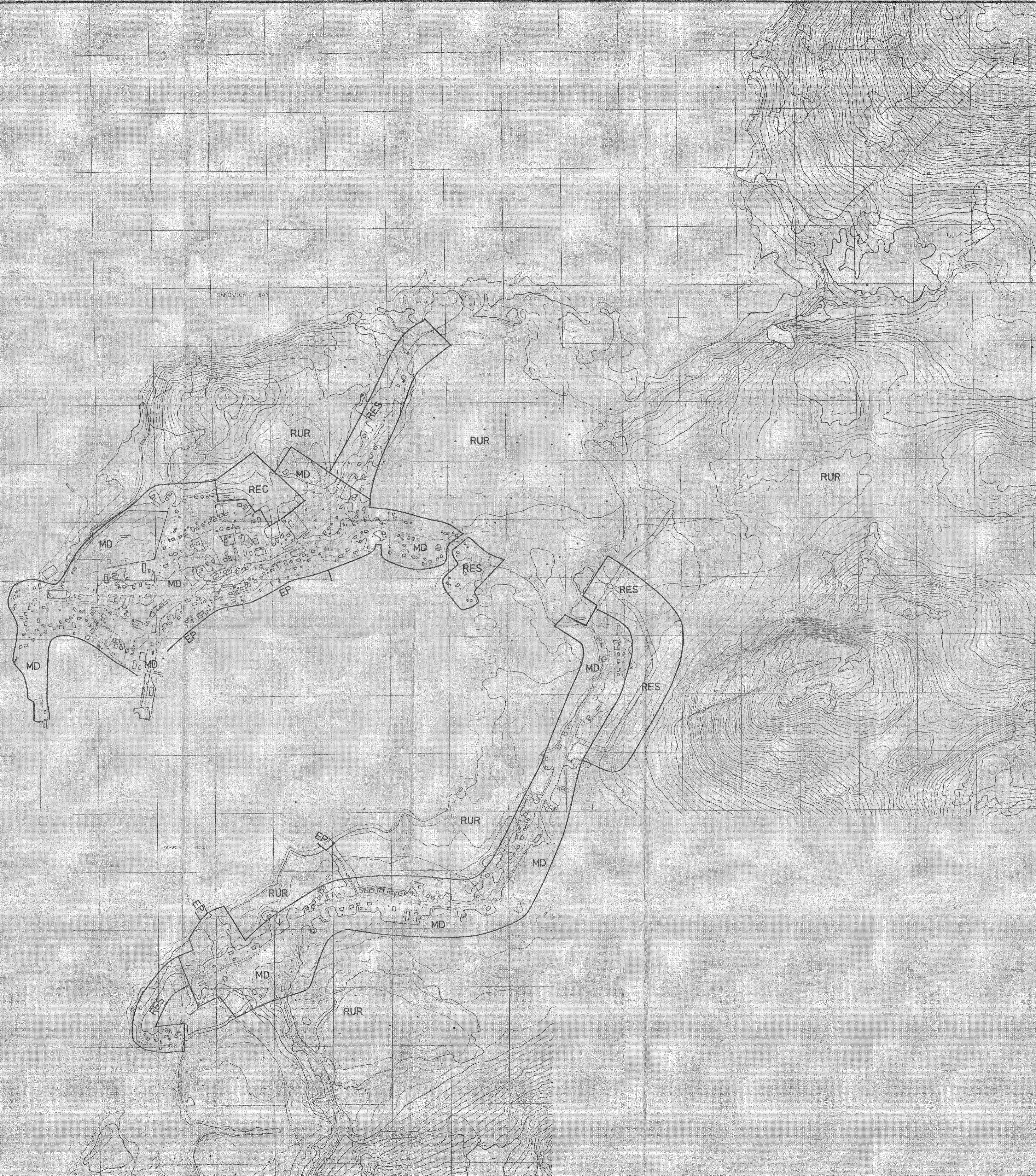


COMMUNITY
of
CARTWRIGHT

LAND USE ZONING
1995 - 2005
MAP 1

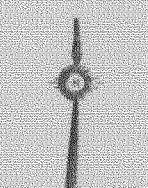
LEGEND

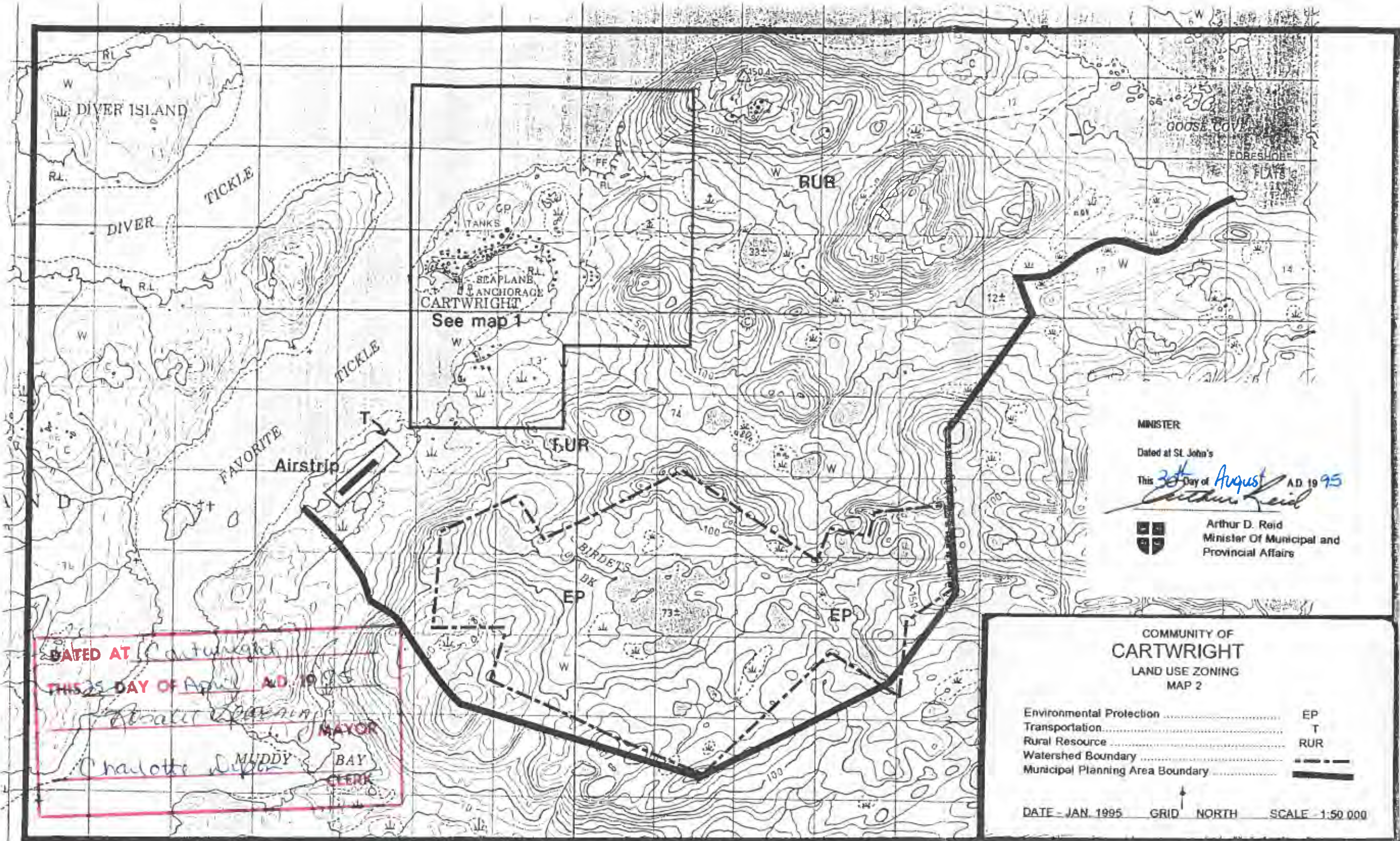
- MD Mixed Development
- RES Residential
- EP Environmental Protection
- REC Recreation
- RUR Rural



MINISTER
Dated at St. John's
This 30th Day of August A.D. 1995
Arthur D. Reid
Arthur D. Reid
Minister Of Municipal and
Provincial Affairs


DATED AT Cartwright
THIS 13th DAY OF January A.D. 1995
Charlotte Depa
Charlotte Depa
CLERK





See map 1

MINISTER
 Dated at St John's
 This 30th Day of August AD 1995
Arthur Reid

 Arthur D. Reid
 Minister Of Municipal and
 Provincial Affairs

DATED AT Cartwright
 THIS 25 DAY OF April AD 1995
Arthur Reid
 MAYOR
 MIDDY BAY
 CLERK

COMMUNITY OF
CARTWRIGHT
 LAND USE ZONING
 MAP 2

Environmental Protection	EP
Transportation	T
Rural Resource	RUR
Watershed Boundary	---
Municipal Planning Area Boundary	—

DATE - JAN. 1995 GRID NORTH SCALE - 1:50 000