

NORTHWEST ARM

CENTREVILLE - WAREHAM - TRINITY

2013-2023

FUTURE LAND USE
MAP 1 - CENTREVILLE - WAREHAM

- EP ENVIRONMENTAL PROTECTION
- R RESIDENTIAL
- RR RURAL RESIDENTIAL
- MD MIXED DEVELOPMENT
- CI COMMERCIAL / INDUSTRIAL
- PU PUBLIC USE
- C COASTAL
- OS OPEN SPACE
- RU RURAL
- MUNICIPAL BOUNDARY
- HIGHWAY 320
- COLLECTOR ROAD
- FUTURE ACCESS RESERVE

DATUM: North American Datum 1983 (NAD 83)
 PROJECTION: 3" Modified Transverse Mercator
 0 100 200 300 400 500m
 SCALE: 1:5000

Dated at Centreville - Wareham - Trinity
 This 23 day of July, 2013

Churence Rogers
 Churence Rogers, Mayor

Michelle Lane
 Michelle Lane, Town Clerk

I certify that the Future Land Use Regulations have been prepared in accordance with the provisions of the Urban and Rural Planning Act, 1992.

Michelle Lane
 Michelle Lane, Mayor
 Michelle Lane, Town Clerk

DMG
 C/A
 ENGINEERING CONSULTANTS - PROJECT MANAGEMENT
 P.O. BOX 194 GANDER, NF A1V 1W8
 Tel: (709) 256-7981 Fax: (709) 256-8179
 WWW.DMG.NF.CA ADMIN@DMG.NF.CA

Municipal Plan/Amendment
REGISTERED
 Number 998-2013-002
 Date August 27, 2013
 Signature *Michelle Lane*

SEE MAP 3

SEE MAP 3

SEE MAP 3

SOUTHWEST ARM




FUTURE LAND USE
MAP 2 - TRINITY

- EP ENVIRONMENTAL PROTECTION
- PW PROTECTED WATERSHED
- R RESIDENTIAL
- RR RURAL RESIDENTIAL
- MD MIXED DEVELOPMENT
- CI COMMERCIAL / INDUSTRIAL
- PU PUBLIC USE
- C COASTAL
- OS OPEN SPACE
- RU RURAL
- MUNICIPAL BOUNDARY
- HIGHWAY 320
- COLLECTOR ROAD
- ➔ FUTURE ACCESS RESERVE

DATUM: North American Datum 1983 (NAD 83)

PROJECTION: 3° Modified Transverse Mercator



SCALE 1:5000

Dated at Centreville - Wareham - Trinity
This 23 day of July 2013

Churence Rogers
Churence Rogers, Mayor

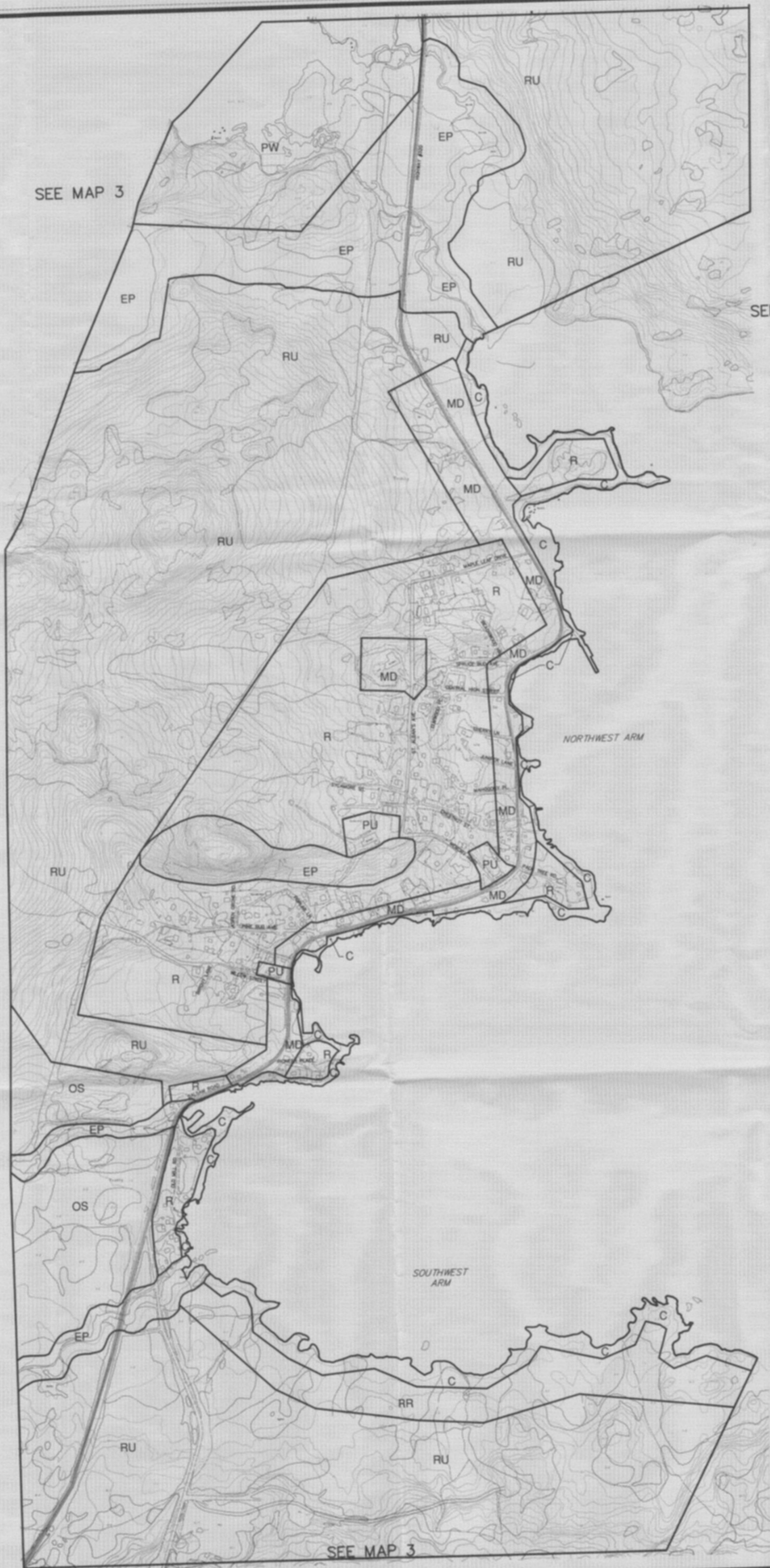
Michelle Lane
Michelle Lane, Town Clerk

I certify that the Centreville - Wareham - Trinity Development Regulations have been prepared in accordance with the provisions of the Urban and Rural Planning Act, 2008.



DMG
O/A
ENGINEERING CONSULTANTS - PROJECT MANAGEMENT
P.O. BOX 194 GANDER, NF A1V 1W6
Tel: (709) 256-7901 Fax: (709) 256-8729
www.dmg.ns.ca ADMIN@DMG.NS.CA

Municipal Plan/Amendment
REGISTERED
Number 093-2013-007
Date August 27 2013
Signature [Signature]




CENTREVILLE - WAREHAM - TRINITY
DEVELOPMENT REGULATIONS 2013-2023

FUTURE LAND USE
MAP 3 - PLANNING AREA

- EP ENVIRONMENTAL PROTECTION
- PW PROTECTED WATERSHED
- R RESIDENTIAL
- RR RURAL RESIDENTIAL
- MD MIXED DEVELOPMENT
- CI COMMERCIAL / INDUSTRIAL
- PU PUBLIC USE
- C COASTAL
- OS OPEN SPACE
- RU RURAL
- MUNICIPAL BOUNDARY
- HIGHWAY 320
- COLLECTOR ROAD
- ➔ FUTURE ACCESS RESERVE

DATUM: North American Datum 1983 (NAD 83)

PROJECTION: 3" Modified Transverse Mercator



SCALE 1:25000

Dated at Centreville - Wareham - Trinity
This 23 day of July, 2013

Churence Rogers
Churence Rogers, Mayor

Michelle Lane
Michelle Lane, Town Clerk

I certify that the Centreville - Wareham - Trinity Development Regulations have been prepared in accordance with the requirements of the Urban and Rural Planning Act 2000.

John Haind, MCIP
Haind Planning Associates

4802 NEWFOUNDLAND & LABRADOR COAST

DMG
O/A
ENGINEERING CONSULTANTS, PROJECT MANAGEMENT
P.O. BOX 194 GANDER, NF A1V 1W6
Tel. (709)256-7501 Fax (709)256-8729
www.dmg.nf.ca ADM@DMG.NF.CA

Municipal Plan/Amendment
REGISTERED
Number 993-2013-002
Date August 27, 2013
Signature *[Signature]*

