

Cape Ray

Cape Ray Cove

Town of Channel - Port aux Basques

Municipal Plan 2019-2029 Future Land Use Map 1

- COM Commercial
- IND Industrial
- RUR Rural
- EP Environmental Protection
- EPMU Environmental Protection Management Unit
- PPWS Protected Public Water Supply
- HWY Highway
- T-Railway
- Planning Area Boundary
- Municipal Boundary

Dated at Channel - Port aux Basques, Newfoundland and Labrador

This 26th day of February, 2020

John Spencer, Mayor

Julia Ingram, Town Clerk


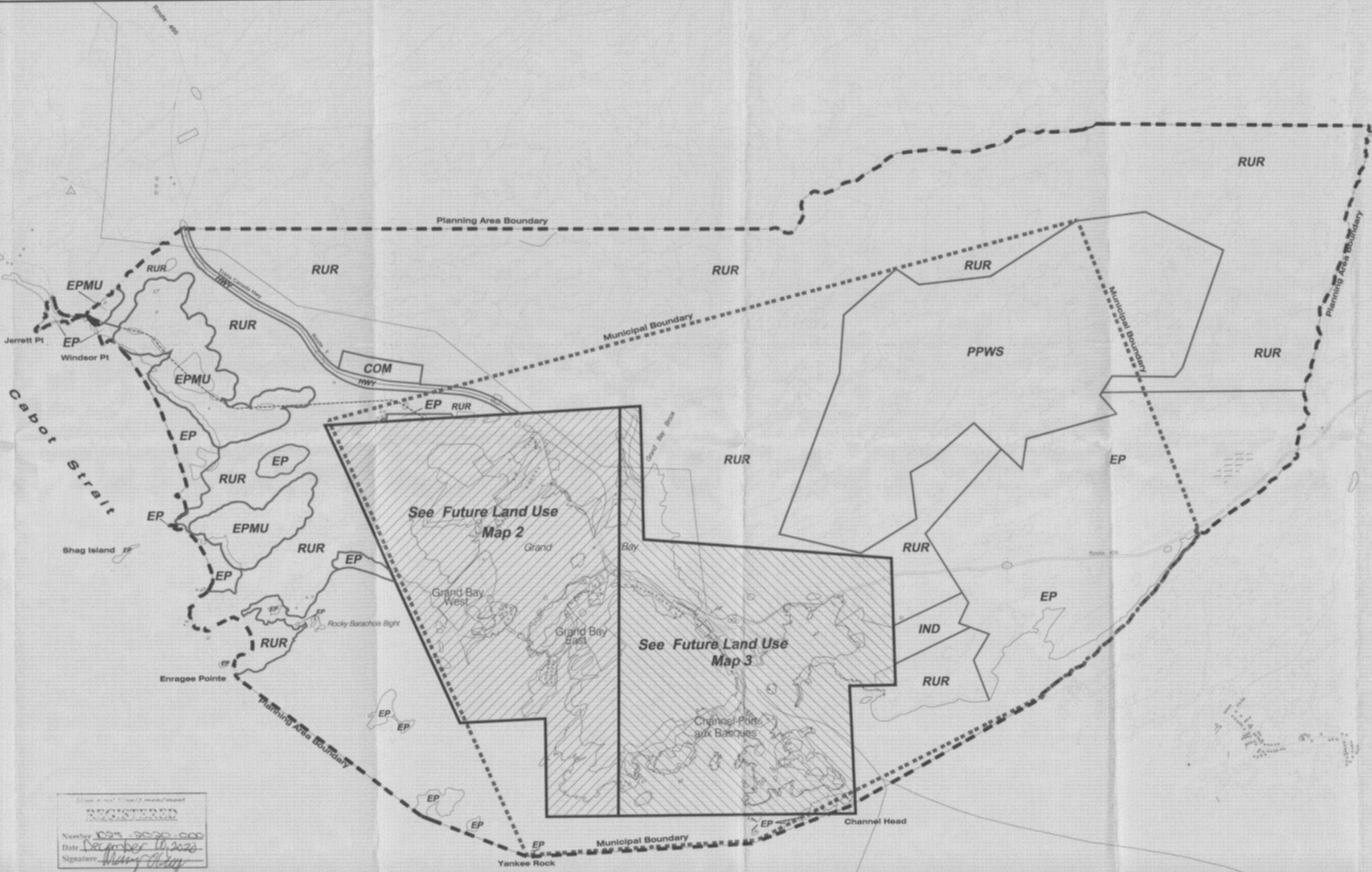
I certify that this Municipal Plan for the Town of Channel - Port aux Basques has been prepared in accordance with the requirements of the *Urban and Rural Planning Act 2000*:

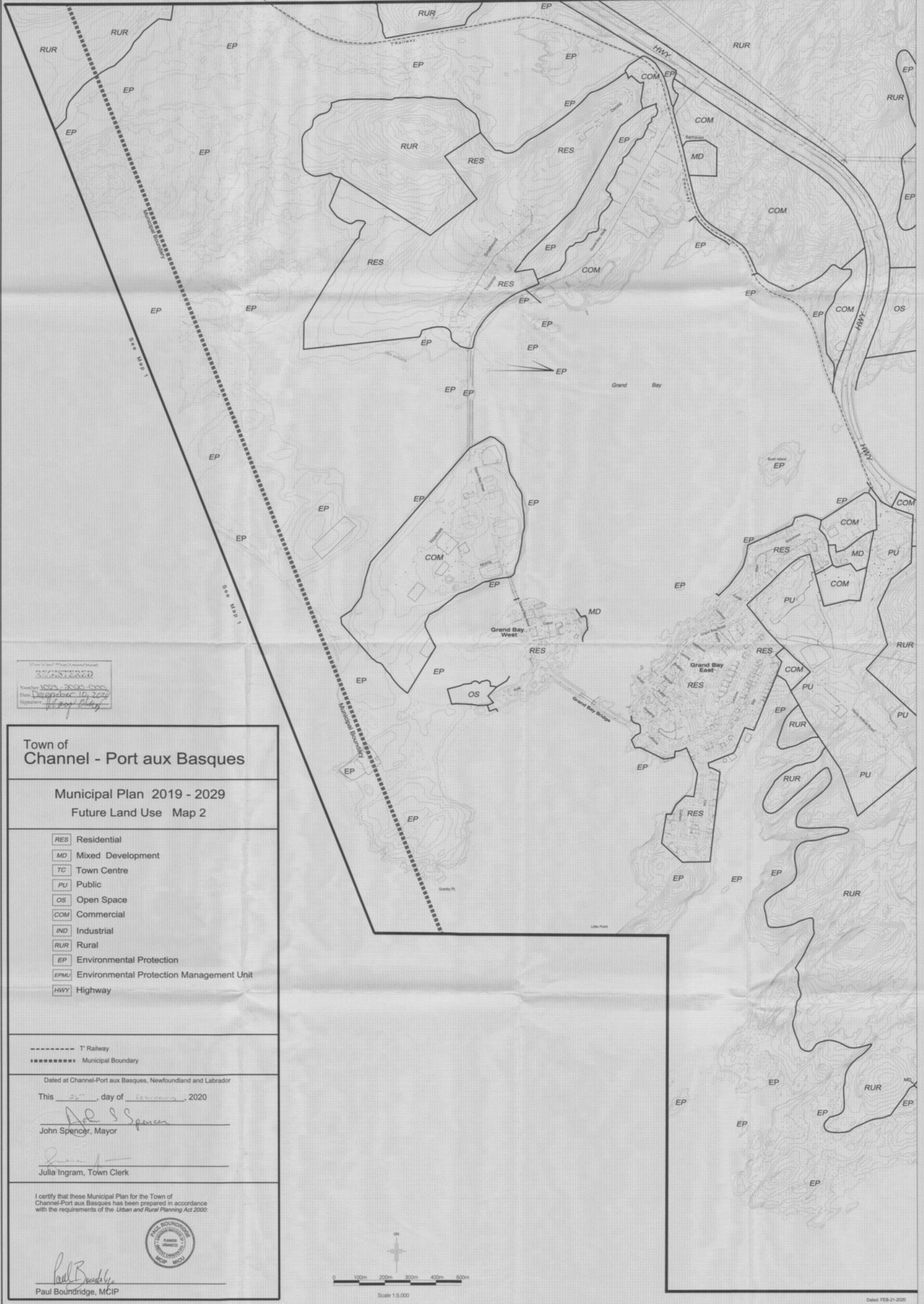


Paul Bountridge, MCIP

Plan a not a final document
REGISTERED

Number 005-2020-000
Date December 10, 2020
Signature





REGISTERED
Number: 1000 3000
Date: December 10, 2012
Signature: Gary Bishop

Town of Channel - Port aux Basques

Municipal Plan 2019 - 2029
Future Land Use Map 2

- RES Residential
- MD Mixed Development
- TC Town Centre
- PU Public
- OS Open Space
- COM Commercial
- IND Industrial
- RUR Rural
- EP Environmental Protection
- EPMU Environmental Protection Management Unit
- HWY Highway

- - - - - T Railway
----- Municipal Boundary

Dated at Channel-Port aux Basques, Newfoundland and Labrador

This 26th day of February, 2020

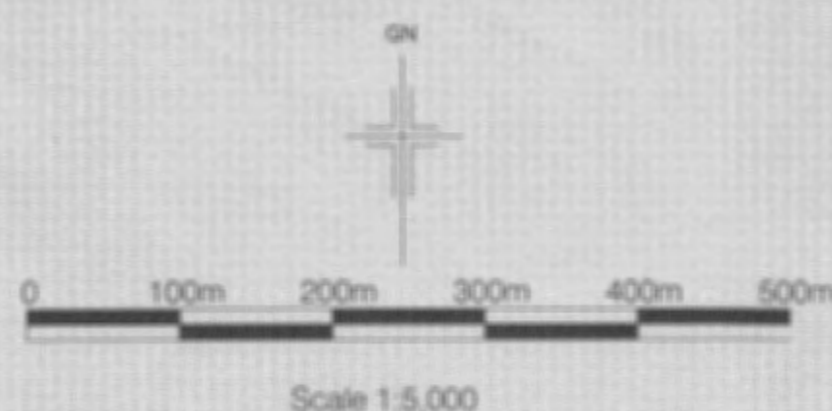
[Signature]
John Spencer, Mayor

[Signature]
Julia Ingram, Town Clerk

I certify that these Municipal Plan for the Town of Channel-Port aux Basques has been Prepared in accordance with the requirements of the Urban and Rural Planning Act 2000.



[Signature]
Paul Bounbridge, MCIP



Town of
Channel - Port aux Basques

Municipal Plan 2019 - 2029
Future Land Use Map 3


- RES Residential
- MD Mixed Development
- TC Town Centre
- PU Public
- OS Open Space
- COM Commercial
- IND Industrial
- RUR Rural
- EP Environmental Protection
- EPMU Environmental Protection Management Unit
- HWY Highway

- T Railway
- Municipal Boundary
- ■ ■ ■ ■ Planning Area Boundary

REGISTERED
Name: *Deborah D. Spence*
Date: *February 10, 2020*
Signature: *[Signature]*



See Map 1



Dated at Channel-Port aux Basques, Newfoundland and Labrador
This 26th day of February, 2020
John S. Spence
John Spencer, Mayor
Julia Ingram
Julia Ingram, Town Clerk

I certify that this Municipal Plan for the Town of Channel-Port aux Basques has been prepared in accordance with the requirements of the *Urban and Rural Planning Act 2000*:

Paul Boudridge
Paul Boudridge, MCIP

