







COMMUNITY
of
CHARLOTTETOWN

FUTURE LAND USE
1997 - 2007
MAP 1


LEGEND

-  Mixed Development
-  Residential
-  Environmental Protection
-  Transportation
-  Commercial
-  Rural

DATED AT *Charlottetown, Lab*
THIS *12* DAY OF *May* A.D. 19*97*
Carl V. St. MAYOR
Marta Paul CLERK

MINISTER
OF
MUNICIPALITY
AND
LOCAL GOVERNMENT
Arthur D. Reid
ARTHUR D. REID

 Proposed Road


GRID NORTH SCALE - 1:2500

