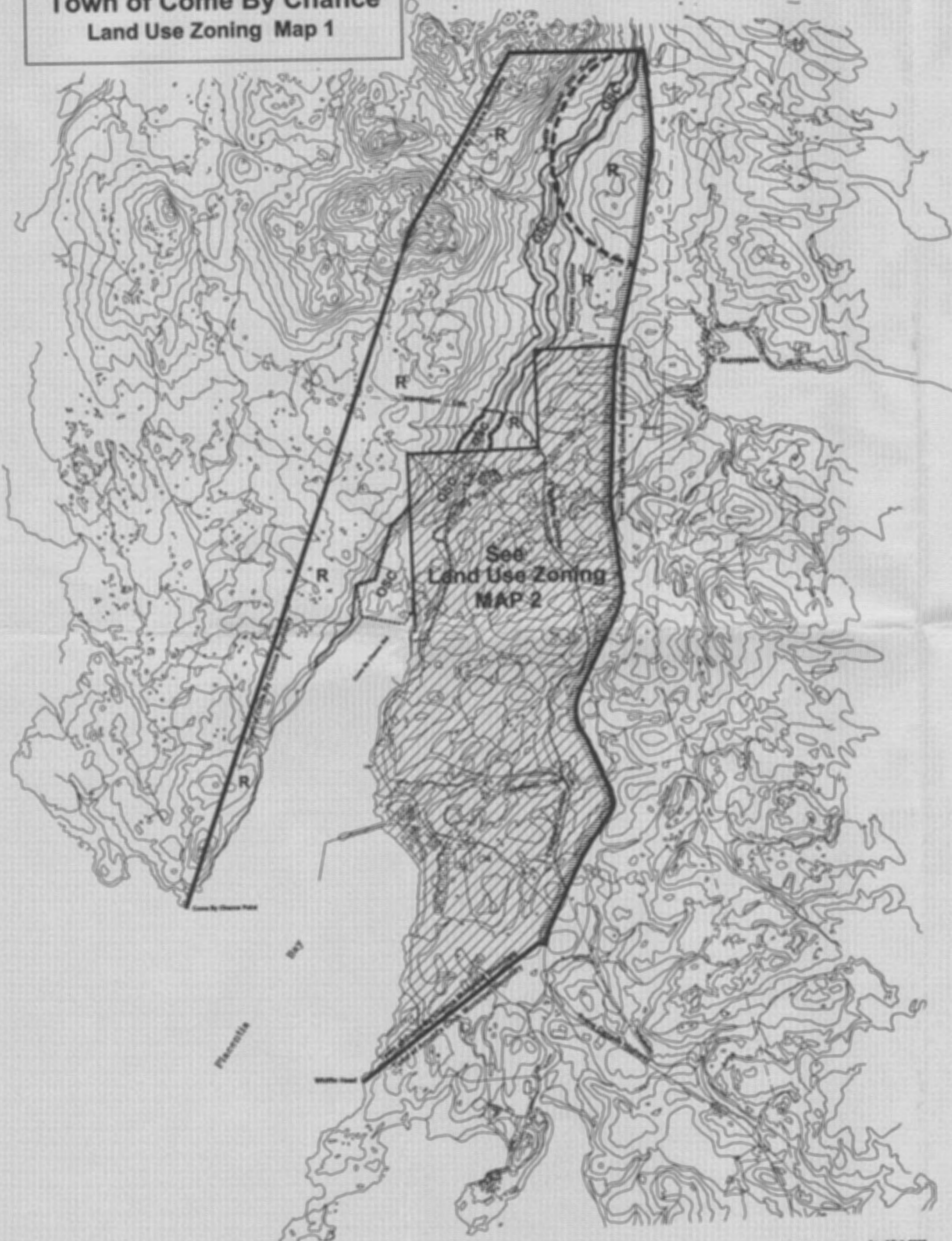


**Town of Come By Chance  
Land Use Zoning Map 1**



**Town  
of  
Come By Chance**

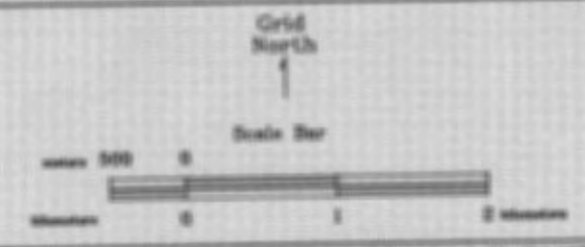
**Municipal Plan  
2001-2011**

**Land Use Zoning Map 1**

- R Rural
- OSC Open Space Conservation
- Waste Disposal Site Buffer
- T-Railway Corridor
- Building Control Line
- Wetland Stewardship Management Area
- Municipal/Planning Area Boundary
- See Land Use Zoning Map 2

Development Regulations/Amendment  
**REGISTERED**  
Number 1135-2002-001  
Date 23 Dec 02  
Signature [Signature]

Note: See NTS 1:50 000 maps sheets for contour elevation information



[Signature]  
M. Bishop, M.C.J.P.

Date Feb 14/02

Come By Chance Town Council

[Signature]  
Mayor

[Signature]  
Clerk








Feb 20/02  
Date:

Mapping prepared by:  
Geo-Matrix Services Ltd.

Project Name:  
Town of Come By Chance  
Plan Review 2001-2011

# Town of Come By Chance Municipal Plan 2001-2011

## Land Use Zoning Map 2

- RES** Residential
- UR** Urban Reserve
- MD** Mixed Development
- HC** Highway Commercial
- IG** Industrial General
- R** Rural
- OSC** Open Space Conservation
- WD** Watershed - Domestic
- WR** Watershed - Refinery
-  T'Railway Corridor
-  Wetland Stewardship Management Unit
-  Building Control Line
-  Transmission Line Corridor
-  Planning /Municipal Boundary
-  Future Road
-  Future Road Access

Development Regulations/Amendment  
**REGISTERED**  
Number 1135-2002-001  
Date 23 Oct 02  
Signature [Signature]



I hereby certify that this Municipal Plan Map has been prepared in accordance with the requirements of the 1975 and 1990 Planning Acts.

M. Bishop, M.C.I.P. [Signature] Date 20/10/02

**Come By Chance Town Council**

Mayor [Signature] Clerk [Signature] Date 20/10/02

Mapping prepared by: **Geo-Matics Services Ltd.**  
in association with **Craig Nightingale Surveys Ltd.**

Project Name: **Town of Come By Chance Municipal Plan 2001-2011**