


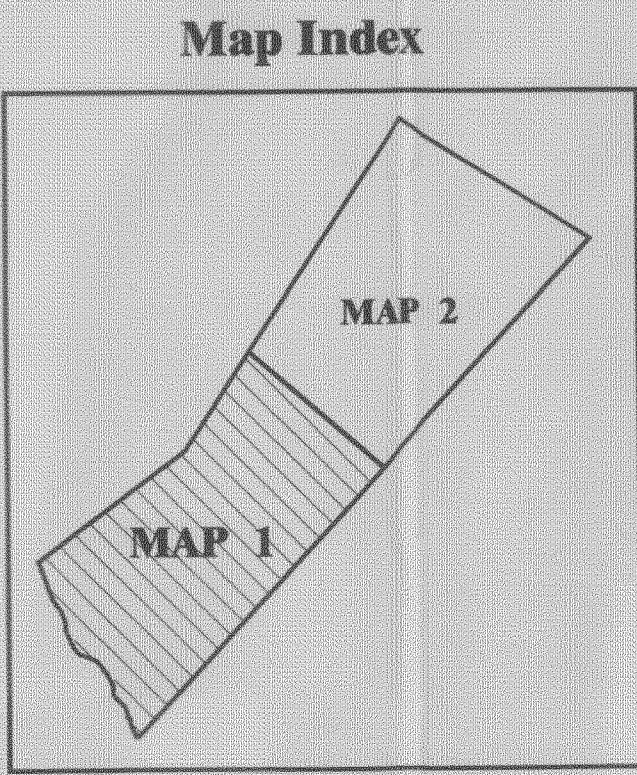
# Town of CORMACK

## Municipal Plan 2007 - 2017

# Map 1

### Future Land Use - Map 1

- Residential Hobby Farm
  - Mixed Use Development
  - Community Centre
  - Rural Mixed
  - Highway Commercial
  - Agriculture
  - Resource Development
  - Mineral Workings
  - Comprehensive Resource Development Area
  - Environmental Protection-Highway
  - Environmental Protection
- Town and Planning Area Boundary



Scale 1:15,000  
0 500 1000 metres

Town of Cormack, Newfoundland and Labrador

Dated at Cormack, Newfoundland and Labrador  
This 11 day of Oct., 2007  
*Warwick Hewitt*  
Warwick Hewitt, Mayor

Municipal Plan/Amendment  
**REGISTERED**  
Number 1195-2007-001  
Date 13 NOVEMBER 2007  
Signature *[Signature]*

*Cynthia Fry*  
Cynthia Fry, Town Clerk  
I hereby certify that this Plan for the Town of Cormack has been adopted in accordance with the requirements of the Urban Planning Act, R.S.N.S. 1995, Chapter 120.  
**PLANNING DEPARTMENT**  
Municipal Planning Commission

Date: Nov/12/06

# TOWN OF CORMACK

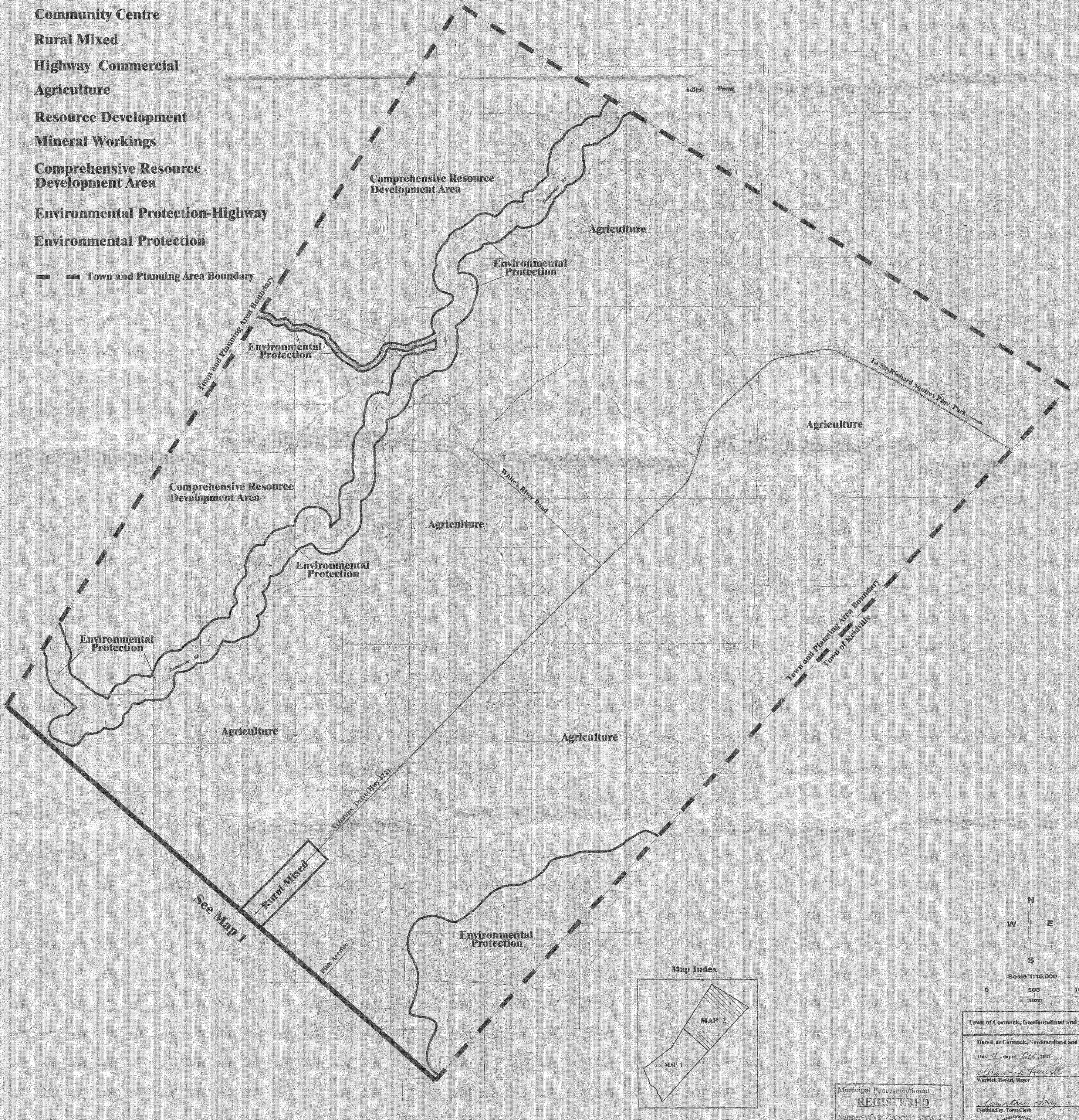
Municipal Plan 2007 - 2017

Future Land Use - Map 2

Map 2

- Residential Hobby Farm
- Mixed Use Development
- Community Centre
- Rural Mixed
- Highway Commercial
- Agriculture
- Resource Development
- Mineral Workings
- Comprehensive Resource Development Area
- Environmental Protection-Highway
- Environmental Protection

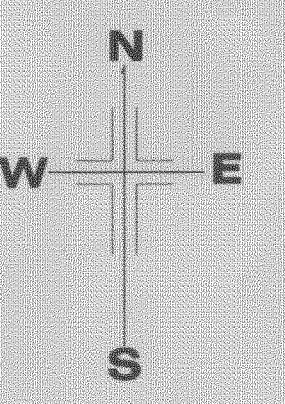
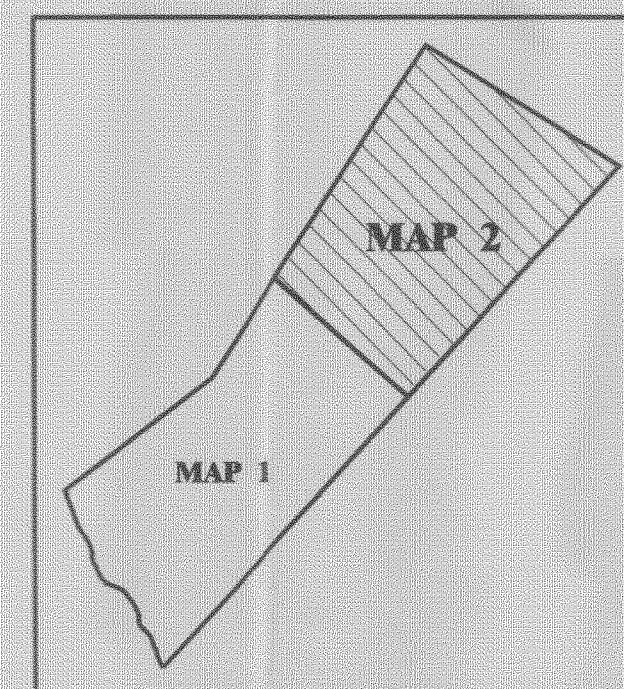
--- Town and Planning Area Boundary



See Map 1

Rural Mixed

Map Index



Scale 1:15,000

Town of Cormack, Newfoundland and Labrador


Dated at Cormack, Newfoundland and Labrador  
This 11, day of Oct, 2007

*Warwick Hewitt*  
Warwick Hewitt, Mayor

*Cynthia Fry*  
Cynthia Fry, Town Clerk

I certify that this **Map** for the Town of Cormack has been prepared in accordance with the requirements of the Urban and Rural Planning Act.

Municipal Plan/Amendment  
**REGISTERED**  
Number 185-2007-001  
Date 13 NOVEMBER 2007  
Signature *[Signature]*



Date: Nov/12/06