

TOWN OF CORMACK


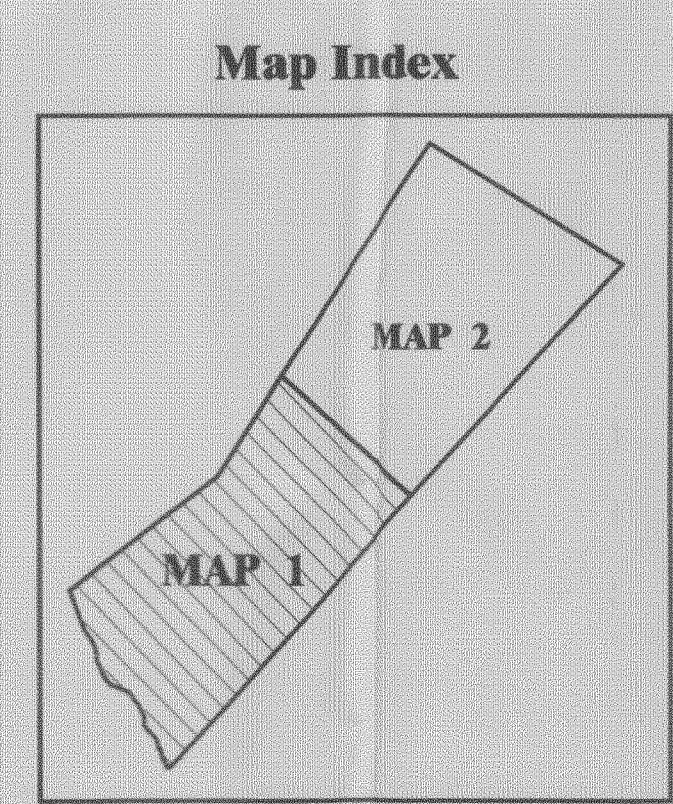
Development Regulations 2007 - 2017

Land Use Zoning - Map 1

- RHF** Residential Hobby Farm
 - MD** Mixed Use Development
 - CC** Community Centre
 - RM** Rural Mixed
 - HC** Highway Commercial
 - A** Agriculture
 - RD** Resource Development
 - MW** Mineral Workings
 - CRDA** Comprehensive Resource Development Area
 - EP-H** Environmental Protection-Highway
 - EP** Environmental Protection
- Town and Planning Area Boundary



See Map 2



Development Regulations/Amendment
REGISTERED
 Number 1195-2007-002
 Date 13 NOVEMBER 2007
 Signature *[Signature]*

Town of Cormack, Newfoundland and Labrador
 Dated at Cormack, Newfoundland and Labrador
 This 11 day of Oct, 2007
Warwick Hewitt
 Warwick Hewitt, Mayor
Cynthia Fry
 Cynthia Fry, Town Clerk
 I certify that this Development Regulations for the Town of Cormack has been prepared in accordance with the requirements of the Urban and Rural Planning Act (CPLA) and the Planning Act (PLA).
 Date: Nov/12/06

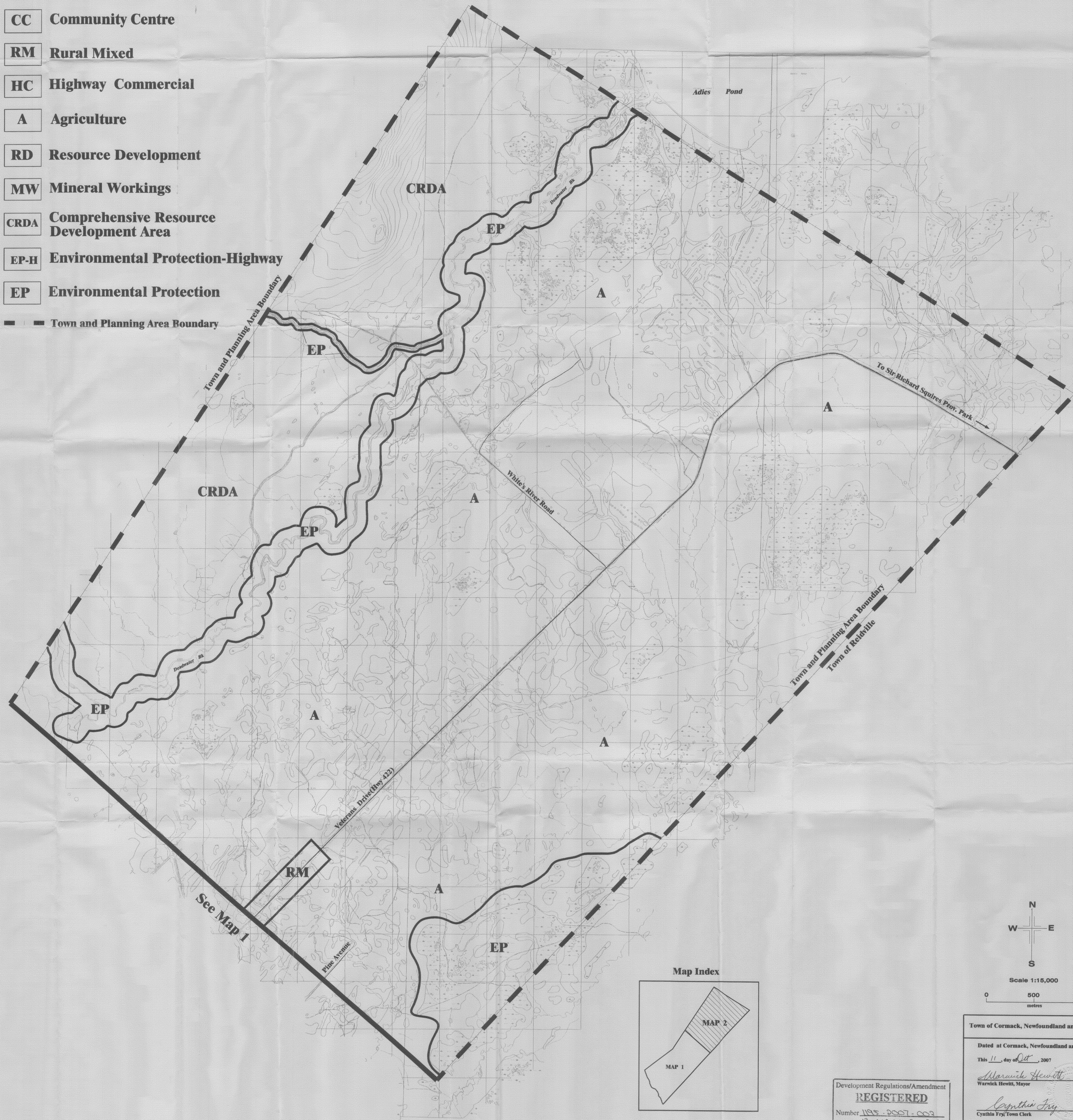


TOWN OF CORMACK


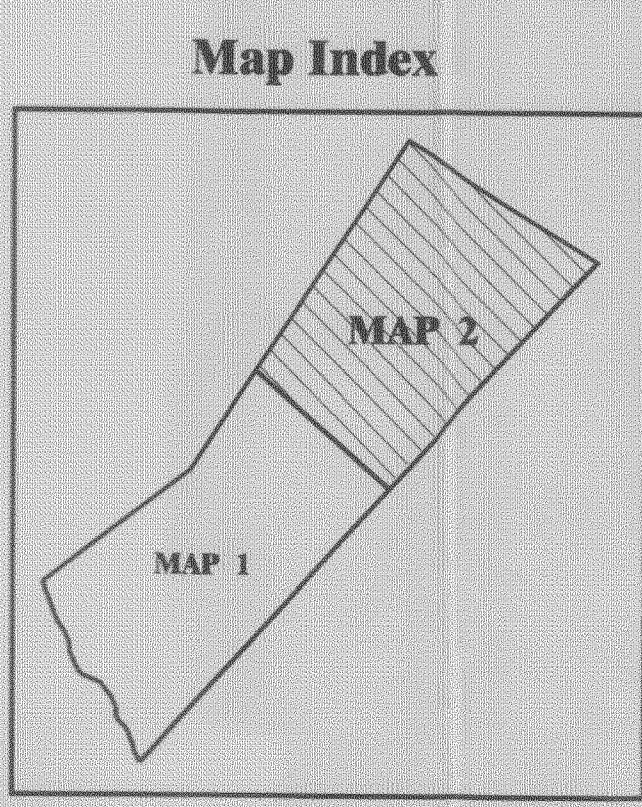
Development Regulations 2007 - 2017

Land Use Zoning - Map 2

- RHF** Residential Hobby Farm
- MD** Mixed Use Development
- CC** Community Centre
- RM** Rural Mixed
- HC** Highway Commercial
- A** Agriculture
- RD** Resource Development
- MW** Mineral Workings
- CRDA** Comprehensive Resource Development Area
- EP-H** Environmental Protection-Highway
- EP** Environmental Protection
- - -** Town and Planning Area Boundary



See Map 1



Scale 1:15,000
0 500 1000 metres

Development Regulations/Amendment
REGISTERED
Number 185-2007-002
Date 13 NOVEMBER 2007
Signature [Signature]

Town of Cormack, Newfoundland and Labrador
Dated at Cormack, Newfoundland and Labrador
This 11 day of Oct, 2007
Warwick Hewitt
Warwick Hewitt, Mayor
Cynthia Fry
Cynthia Fry, Town Clerk
I certify that this Development Regulations for the Town of Cormack has been prepared in accordance with the requirements of the Urban and Rural Planning Act.

