

PROJECT TITLE:  
**INTEGRATED MUNICIPAL  
SUSTAINABILITY PLAN 2012**

DRAWING TITLE:  
**GENERALIZED FUTURE LAND USE  
MAP A**

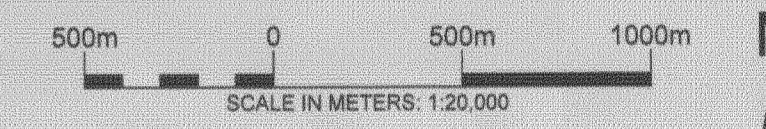
**LEGEND**

Land Use Designations	
Residential	RES
Comprehensive Residential Development Area	CRDA
Townsite Heritage Conservation District	THCD
Downtown	DT
General Commercial	GC
Residential/Commercial Mix	RCM
Highway and Tourist Commercial Shopping Centre	HTC
Large Scale Commercial	LSC
Waterfront Mixed Use	WMU
General Industrial	GI
Light Industrial	LI
Hazardous Industrial	HI
Community Service	CS
Innovation District	ID
Open Space	OS
Cemetery	C
Environmental Protection	EP
Environmental Conservation	EC
Protected Water Supply Area	PWSA
Rural	R
Solid Waste/Scrap Yard	SW/SY
Mineral Working	MW
Special Management Area	SMA

Municipal Plan/Amendment  
**REGISTERED**

Number 1200-2013-018  
Date May 19, 2013  
Signature [Signature]

NO.	REVISIONS	DATE	BY
4		DD.MM.YY	x.x.
3		DD.MM.YY	x.x.
2		DD.MM.YY	x.x.
1		DD.MM.YY	x.x.
0	DESCRIPTION	DATE	BY



THIS MAP IS A GRAPHICAL REPRESENTATION OF THE CITY OF CORNER BROOK SHOWING THE APPROXIMATE LOCATION OF ROADS, BUILDINGS AND OTHER ELEMENTS. THIS MAP IS NOT A LAND SURVEY AND IS NOT INTENDED TO BE USED FOR LEGAL DESCRIPTIONS.

GAZETTED DATE:



CANADIAN INSTITUTE OF PLANNERS CERTIFICATION

I hereby certify that this City of Corner Brook Integrated Municipal Sustainability Plan 2012, Map A has been prepared in accordance with the requirements of the Urban and Rural Planning Act.

M.C.I.P. [Signature]  
DATE May 28, 2013

SEAL AND SIGNATURE  
Certified that this City of Corner Brook Integrated Municipal Sustainability Plan 2012, Map A is a correct copy of the Integrated Municipal Sustainability Plan 2012, Map A approved by the Council of the City of Corner Brook on the 27 day of May, 2013.  
(month) (year)

MAJOR [Signature]  
CLERK [Signature] (Acting)  
DATE May 28, 2013



CUSTOM LANDSCAPE: 890mm x 691mm / 35" x 27"





PROJECT TITLE:  
**INTEGRATED MUNICIPAL  
SUSTAINABILITY PLAN 2012**

DRAWING TITLE:  
**GENERALIZED FUTURE LAND USE  
MAP B**

**LEGEND**

Land Use Designations


Residential	RES
Comprehensive Residential Development Area	CRDA
Townsite Heritage Conservation District	THCD
Downtown	DT
General Commercial	GC
Residential/Commercial Mix	RCM
Highway and Tourist Commercial	HTC
Shopping Centre	SC
Large Scale Commercial	LSC
Waterfront Mixed Use	WMU
General Industrial	GI
Light Industrial	LI
Hazardous Industrial	HI
Community Service	CS
Innovation District	ID
Open Space	OS
Cemetery	C
Environmental Protection	EP
Environmental Conservation	EP
Protected Water Supply Area	PWSA
Rural	R
Solid Waste/Scrap Yard	SW/SY
Mineral Working	MW
Special Management Area	SMA

Municipal Plan/Amendment  
**REGISTERED**

Number 1200-2013-01B  
Date June 19, 2013  
Signature [Signature]

4		DD.MM.YY	x.x
3		DD.MM.YY	x.x
2		DD.MM.YY	x.x
1		DD.MM.YY	x.x
0	DESCRIPTION	DATE	BY

NO. REVISIONS



THIS MAP IS A GRAPHICAL REPRESENTATION OF THE CITY OF CORNER BROOK SHOWING THE APPROXIMATE LOCATION OF ROADS, BUILDINGS AND OTHER ELEMENTS. THIS MAP IS NOT A LAND SURVEY AND IS NOT INTENDED TO BE USED FOR LEGAL DESCRIPTIONS.

GAZETTED DATE:

CANADIAN INSTITUTE OF PLANNERS CERTIFICATION

I hereby certify that this City of Corner Brook Integrated Municipal Sustainability Plan 2012, Map B, has been prepared in accordance with the requirements of the Urban and Rural Planning Act.

M.C.I.P. Walter Humphreys  
DATE May 28, 2013

(M.C.I.P. SEAL)

SEAL AND SIGNATURE

Certified that this City of Corner Brook Integrated Municipal Sustainability Plan 2012, Map B, is a correct copy of the Integrated Municipal Sustainability Plan 2012, Map B, approved by the Council of the City of Corner Brook on the 27 day of May, 2013.  
(month) (year)

MAYOR Shirley F. Gaskin  
CLERK Stephanie Buffin (Acting)  
DATE May 29, 2013

(COUNCIL SEAL)



**LEGEND**

Land Use Designations

Residential	RES
Comprehensive Residential Development Area	CRDA
Townsite Heritage Conservation District	THCD
Downtown	DT
General Commercial	GC
Residential/Commercial Mix	RCM
Highway and Tourist Commercial	HTC
Shopping Centre	SC
Large Scale Commercial	LSC
Waterfront Mixed Use	WMU
General Industrial	GI
Light Industrial	LI
Hazardous Industrial	HI
Community Service	CS
Innovation District	ID
Open Space	OS
Cemetery	C
Environmental Protection	EP
Environmental Conservation	EP
Protected Water Supply Area	PWSA
Rural	R
Solid Waste/Scrap Yard	SW/SY
Mineral Working	MW
Special Management Area	SMA