

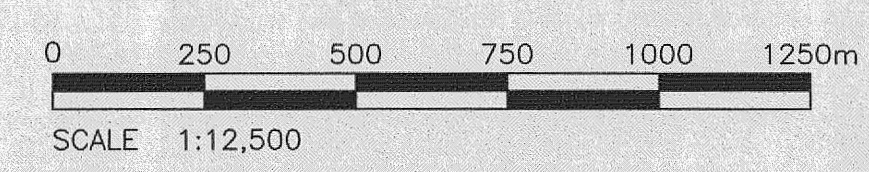
**EASTPORT MUNICIPAL PLAN  
2011-2021  
FUTURE LAND USE - MAP1**

- EP ENVIRONMENTAL PROTECTION
- R RESIDENTIAL
- MU MIXED USE
- CI COMMERCIAL/INDUSTRIAL
- OS OPEN SPACE
- RU RURAL

- Boundaries**
- MUNICIPAL BOUNDARY
  - WELL HEAD PROTECTION AREA

- Hydrology**
- POND

DATUM: North American Datum 1983 (NAD 83)  
PROJECTION: 3° Modified Transverse Mercator



**CIP CERTIFICATION**  
I certify that the Eastport Municipal Plan has been prepared in accordance with the requirements of the *Urban and Rural Planning Act*.

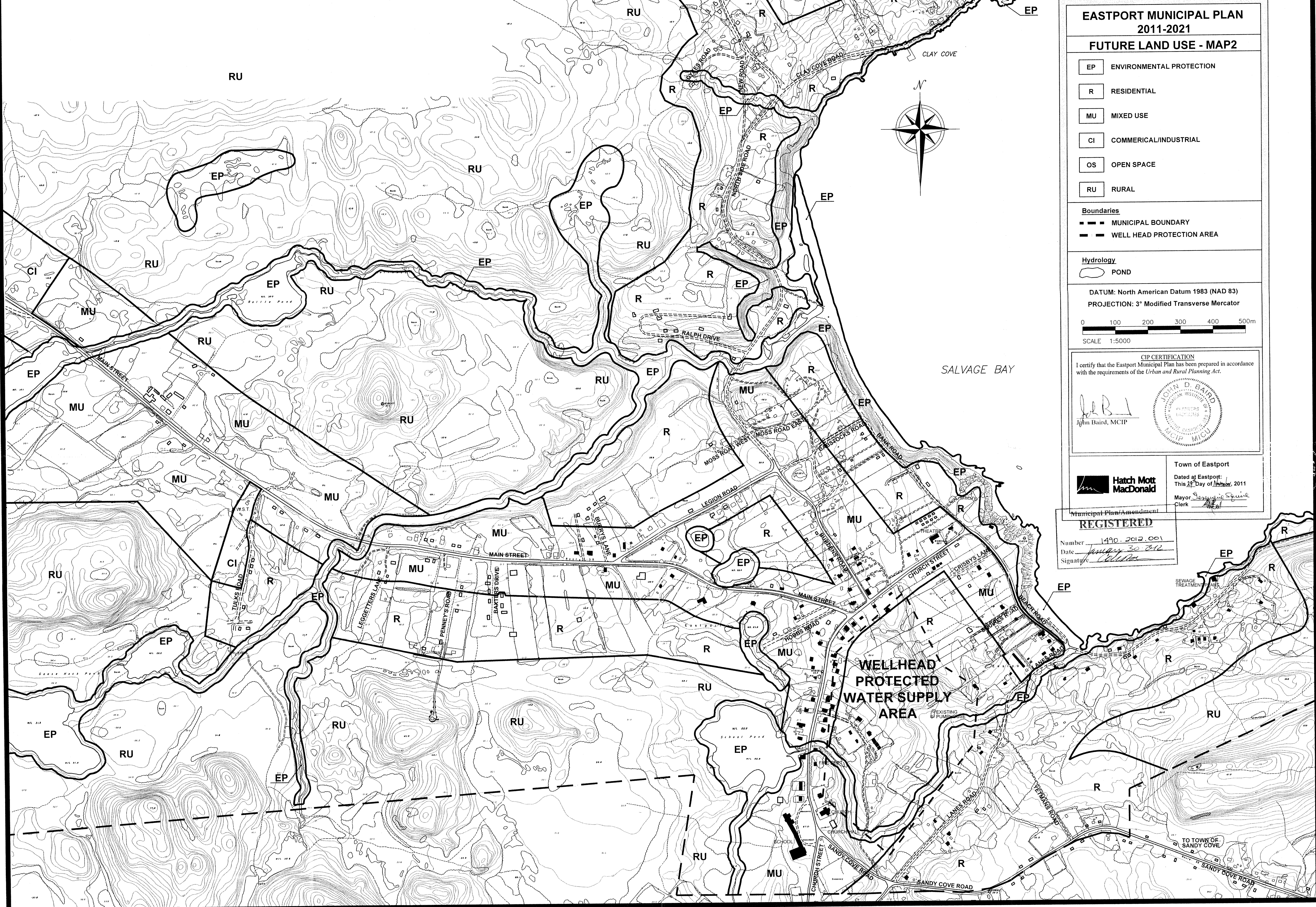
John Baird, MCIP

Municipal Plan/Amendment  
**REGISTERED**  
Number 1490-2012-001  
Date January 30, 2012  
Signature [Signature]

Hatch Mott MacDonald

Town of Eastport  
Dated at Eastport:  
This 29<sup>th</sup> Day of November 2011  
Mayor Jessamine Spivey  
Clerk [Signature]





**EASTPORT MUNICIPAL PLAN  
2011-2021**

**FUTURE LAND USE - MAP2**

- EP ENVIRONMENTAL PROTECTION
- R RESIDENTIAL
- MU MIXED USE
- CI COMMERCIAL/INDUSTRIAL
- OS OPEN SPACE
- RU RURAL

- Boundaries**
- MUNICIPAL BOUNDARY
  - WELL HEAD PROTECTION AREA

- Hydrology**
- POND

DATUM: North American Datum 1983 (NAD 83)  
 PROJECTION: 3° Modified Transverse Mercator

SCALE 1:5000

**CIP CERTIFICATION**  
 I certify that the Eastport Municipal Plan has been prepared in accordance with the requirements of the *Urban and Rural Planning Act*.


*John Baird*  
 John Baird, MCIP

**Hatch Mott MacDonald**

Town of Eastport  
 Dated at Eastport:  
 This 29<sup>th</sup> Day of *November*, 2011  
 Mayor *George Squire*  
 Clerk *[Signature]*

Municipal Plan/Amendment  
**REGISTERED**

Number *1490-2012-001*  
 Date *January 30 2012*  
 Signature *[Signature]*



**WELLHEAD  
PROTECTED  
WATER SUPPLY  
AREA**

TO TOWN OF SANDY COVE