





TOWN OF EMBREE
MUNICIPAL PLAN 2021 - 2033
LAND USE ZONING


LAND USE

Res	Residential
RS	Residential Seasonal
R-CDA	Residential-Comprehensive Development Area
Com	Commercial
PB	Public Building
OSR	Open Space Recreation
Con	Conservation
Ind	Industrial
PW	Protected Watershed
Rur	Rural

 Protected Access Point
 Water and Sewer
 Water
 Municipal / Planning Area Boundary

Date: 2021-03-10 Grid North Scale: 1:7,500

Municipality: Town of Embree
 Dated at: Embree
 This 17 Day of July A.D. 2021
 Mayor: *[Signature]* Seal:
 Clerk: *[Signature]*

PLAN - TEX

 ENVIRONM

Municipal / Planning Area Boundary Provided by Local Governance and Land Use Planning Division

Development Regulations/Amendment
REGISTERED
 Number 1515-2021-000
 Date 10-27-2021
 Signature *[Signature]*

