



NOTES:

Designations as shown.

1. See Maps 2 - 11 for local detail:

- Map 2: Deep Bay area
- Map 3: Fogo area
- Map 4: Joe Batt's Arm & Barr'd Islands area
- Map 5: Foster's Pond detail
- Map 6: Tilting area
- Map 7: Stag Harbour area
- Map 8: Shoal Bay area
- Map 9: Central area
- Map 10: Seldom & Little Seldom area
- Map 11: Island Harbour area

2. The boundaries of the Protected Public Water Supply Restricted Special Areas are to be interpreted to be the boundaries promulgated for the various watersheds protected under the Province's Protected Water Area Regulations where applicable, and to be the natural boundaries of watersheds of the surface water bodies indicated where Provincial Regulations are not in effect.

3. The Planning Area Boundary encompasses the area of the Town of Fogo Island (i.e. Fogo Island) and all islands within 800 metres of the shoreline of the Town of Fogo Island. The offshore islands so affected are all designated as General Development whether or not shown on the maps; most of them are labelled as such on the maps in the series, but some small islands are not labelled or potentially not even shown due to their size.

| | | |
|--|-------------------------|-------------|
| HND CONSULTING LTD PROJECT NO: 11-009 | DRAWN BY: CB | |
| CAD FILE NO: | CHECKED BY: JB | |
| CAD FILE DATE: | APPROVED BY: JB | |
| | | |
| | | |
| | | |
| 1 | APPROVED BY COUNCIL | 25 AUG 2015 |
| 2 | FOR CHIEF & TOWN REVIEW | 1 MAY 2015 |
| 1 | FOR TOWN REVIEW | 30 APR 2015 |
| REV | DESCRIPTION | DATE |

Dated at Fogo Island Central this 16 day of September A.D. 2015

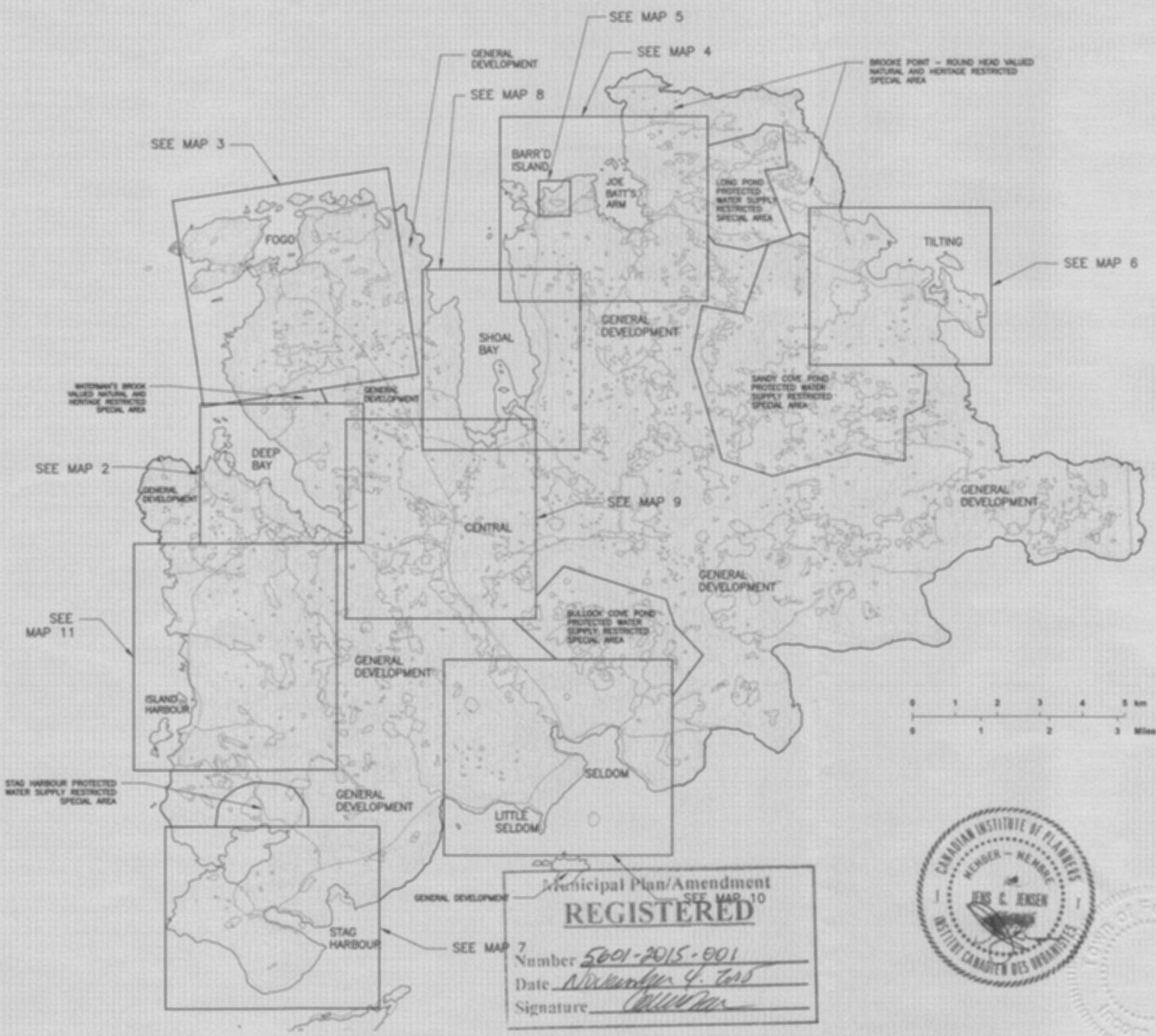
[Signature]
Mayor, Town of Fogo Island

[Signature]
Clerk, Town of Fogo Island

0 1 2 3 4 5 km
0 1 2 3 Miles
SCALE: 1:100 000 @11" x 17"

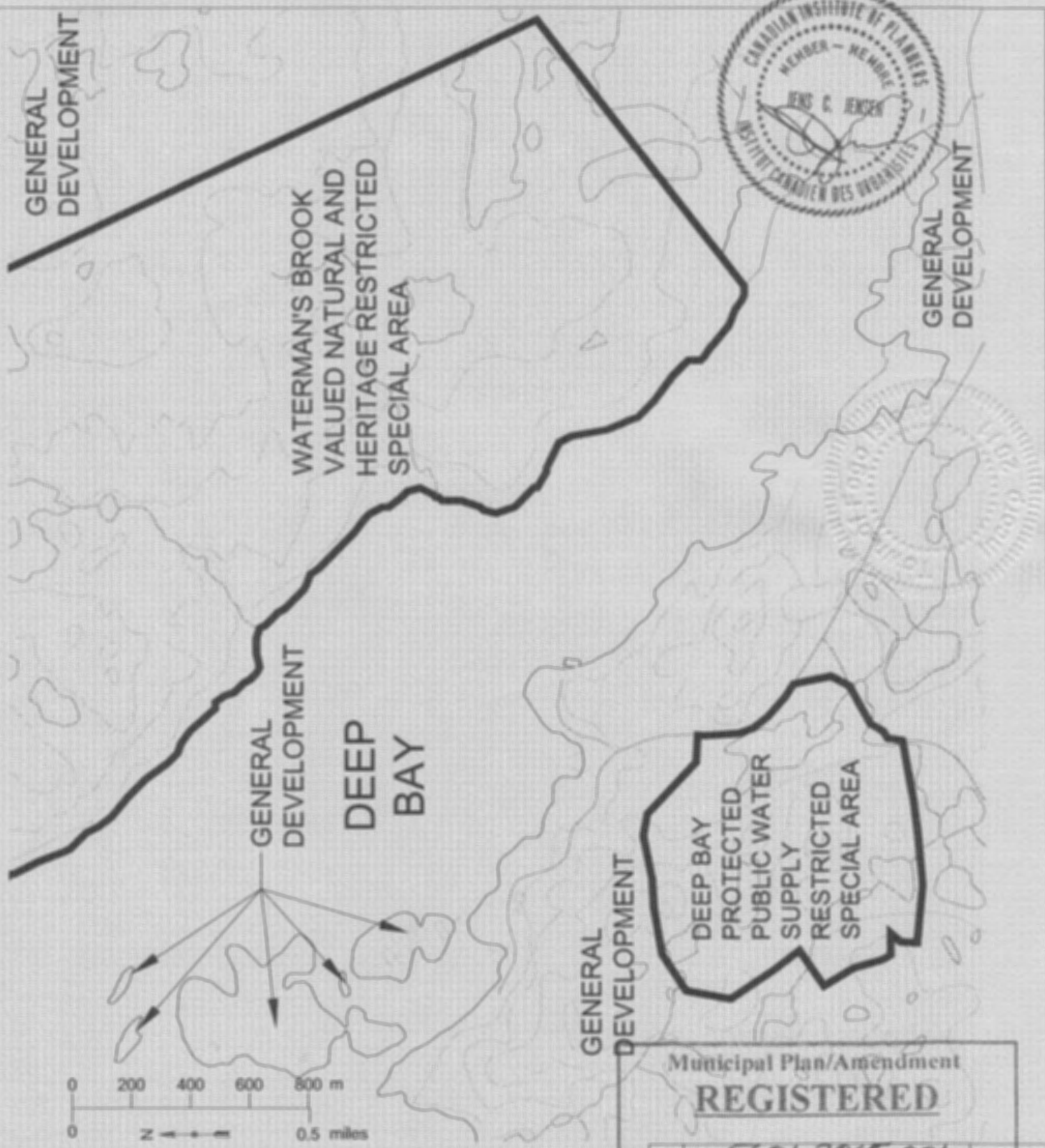
TOWN OF FOGO ISLAND

**MUNICIPAL PLAN
FUTURE LAND USE
2015 - 2025
MAP 1**



Municipal Plan/Amendment
SEE MAP 10
REGISTERED
Number 5001-2015-001
Date November 4, 2015
Signature *[Signature]*





Municipal Plan/Amendment
REGISTERED

Number 5601-2015-001
 Date November 4, 2015
 Signature [Handwritten Signature]

| | | |
|-------|-----------------------|-------------|
| REV 3 | APPROVED BY COUNCIL | 25 AUG 2015 |
| REV 2 | FORWARA & TOWN REVIEW | 1 MAY 2015 |
| REV 1 | FOR TOWN REVIEW | 30 APR 2015 |

TOWN OF
FOGO ISLAND
 MUNICIPAL PLAN
 FUTURE LAND USE
 2015 - 2025
 DEEP BAY AREA
 MAP 2

TOWN OF FOGO ISLAND

Dated at Fogo Island Central this 16 day of
September A.D. 20 15

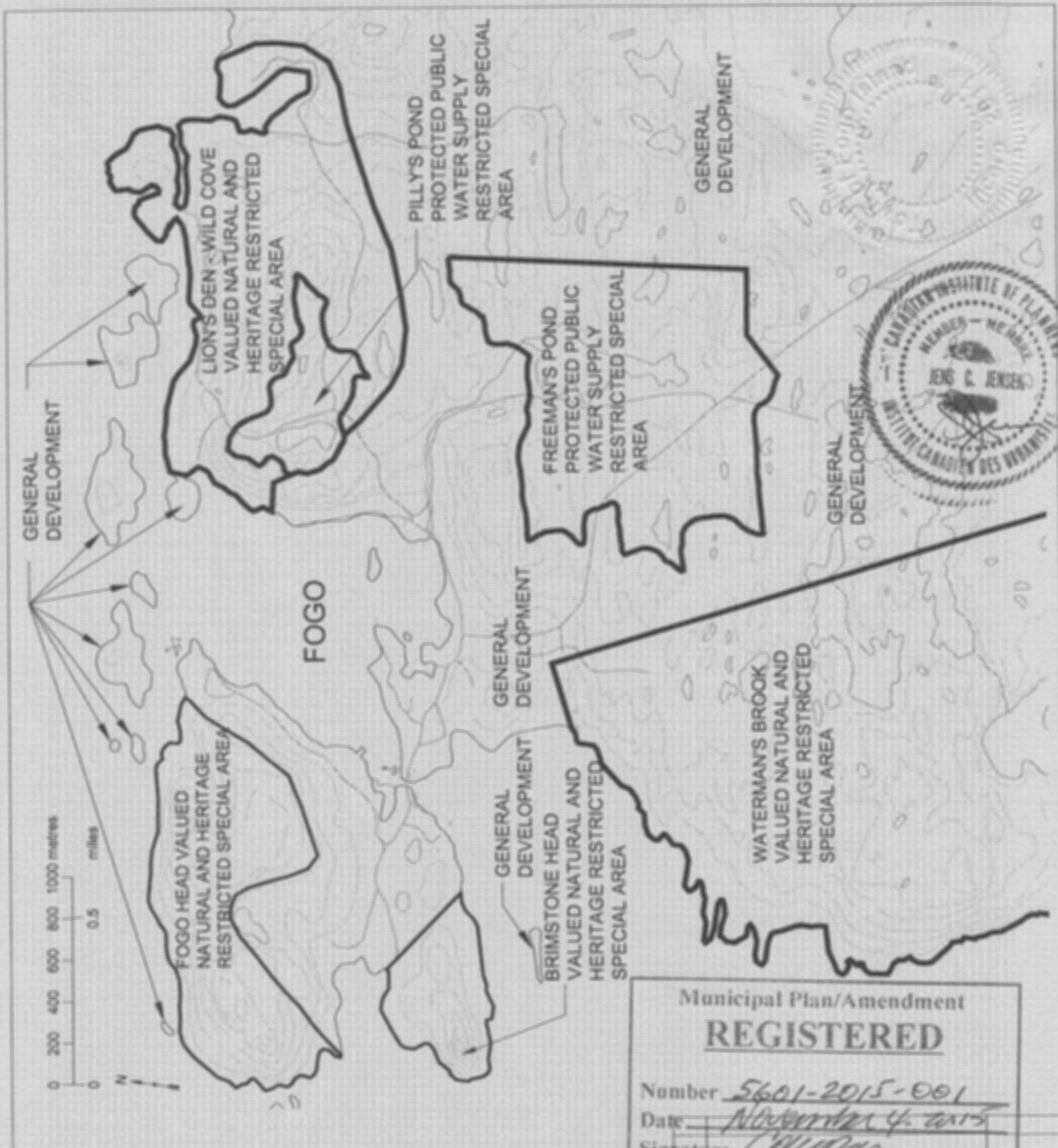
[Handwritten Signature]
 Mayor, Town of Fogo Island

[Handwritten Signature]
 Clerk, Town of Fogo Island

LEGEND:

Future land use designations as shown.

The boundaries of the Protected Public Water Supply Restricted Special Areas are to be interpreted to be the boundaries promulgated for the various watersheds protected under the Province's Protected Water Area Regulations where applicable, and to be the natural boundaries of watersheds of the surface water bodies indicated where Provincial Regulations are not in effect.



TOWN OF FOGO ISLAND

Dated at Fogo Island Central this 16 day of
September A.D. 20 15

Orlando Shea
Mayor, Town of Fogo Island

Amanda McSwirth
Clerk, Town of Fogo Island

LEGEND:

Future land use designations as shown.

The boundaries of the Protected Public Water Supply Restricted Special Areas are to be interpreted to be the boundaries promulgated for the various watersheds protected under the Province's Protected Water Area Regulations where applicable, and to be the natural boundaries of watersheds of the surface water bodies indicated where Provincial Regulations are not in effect.

Municipal Plan/Amendment
REGISTERED
Number 5601-2015-001
Date November 4, 2015
Signature [Signature]

| | | |
|-------|----------------------|-------------|
| REV 3 | APPROVED BY COUNCIL | 25 AUG 2015 |
| REV 2 | FORCMA & TOWN REVIEW | 1 MAY 2015 |
| REV 1 | FOR TOWN REVIEW | 30 APR 2015 |

TOWN OF
FOGO ISLAND
MUNICIPAL PLAN
FUTURE LAND USE
2015 - 2025
FOGO AREA
MAP 3

BROOKES POINT - ROUND
HEAD - SANDY COVE
VALUED NATURAL AND
HERITAGE RESTRICTED
SPECIAL AREA

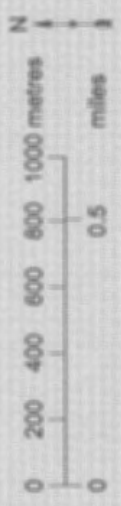
LONG POND
PROTECTED
PUBLIC WATER
SUPPLY
RESTRICTED
SPECIAL AREA

JOE
BATT'S
ARM

INN
SITE

FOSTER'S POND VALUED
NATURAL AND HERITAGE
RESTRICTED SPECIAL AREA
(SEE MAP 5 FOR DETAIL)

BARR'D
ISLAND



GENERAL
DEVELOPMENT

Municipal Plan/Amendment
REGISTERED
Number 5681-2015-001
Date August 4, 2015
Signature [Signature]

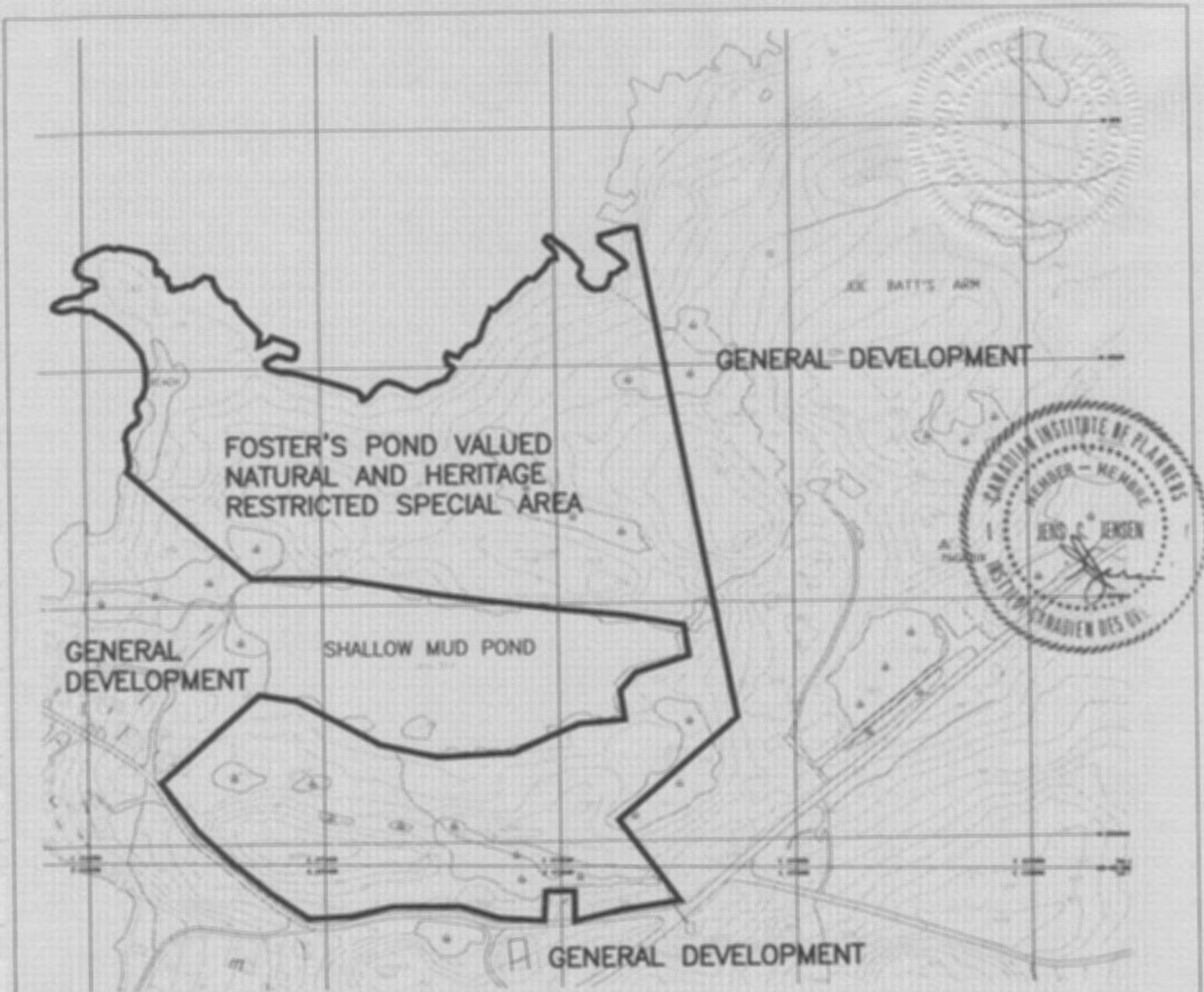
TOWN OF FOGO ISLAND
Dated at Fogo Island Central this 16 day of
September A.D. 2015
[Signature]
Mayor, Town of Fogo Island
[Signature]
Clerk, Town of Fogo Island

LEGEND:
Future land use designations as shown.

The boundaries of the Protected Public Water Supply Restricted Special Areas are to be interpreted to be the boundaries promulgated for the various watersheds protected under the Province's Protected Water Area Regulations where applicable, and to be the natural boundaries of watersheds of the surface water bodies indicated where Provincial Regulations are not in effect.

| | | |
|-------|------------------------|-------------|
| | | |
| | | |
| | | |
| | | |
| REV 3 | APPROVED BY COUNCIL | 25 AUG 2015 |
| REV 2 | FOR TOWN & TOWN REVIEW | 1 MAY 2015 |
| REV 1 | FOR TOWN REVIEW | 30 APR 2015 |

TOWN OF
FOGO ISLAND
MUNICIPAL PLAN
FUTURE LAND USE
2015 - 2025
JOE BATT'S ARM & BARR'D ISLAND AREA
MAP 4



NOTES:

1. The boundary of the Foster's Pond Valued Natural and Heritage Restricted Special Area is to be interpreted to be the boundary of the Grant of land made in 2010 by the Government of Newfoundland and Labrador to the former Town of Joe Batt's Arm-Barr'd Islands-Shoal Bay for the purpose of a Municipal Park, recorded as No. 48489, Vol. 299, Fol. 39.

0 100 200 metres

Municipal Plan Amendment
REGISTERED

Number 5601-2015-001
 Date November 4, 2015
 Signature [Signature]

TOWN OF FOGO ISLAND

Dated at Fogo Island Central this 16 day of
September A.D. 20 15

[Signature]
 Mayor, Town of Fogo Island

[Signature]
 Clerk, Town of Fogo Island

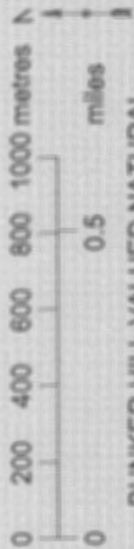
LEGEND:

Future land use designations as shown.

The boundaries of the Protected Public Water Supply Restricted Special Areas are to be interpreted to be the boundaries promulgated for the various watersheds protected under the Province's Protected Water Area Regulations where applicable, and to be the natural boundaries of watersheds of the surface water bodies indicated where Provincial Regulations are not in effect.

| | | |
|-------|------------------------|-------------|
| REV 3 | APPROVED BY COUNCIL | 29 AUG 2015 |
| REV 2 | FOR DNIA & TOWN REVIEW | 1 MAY 2015 |
| REV 1 | FOR TOWN REVIEW | 30 APR 2015 |

TOWN OF
FOGO ISLAND
 MUNICIPAL PLAN
 FUTURE LAND USE
 2015 - 2025
 FOSTER'S POND MUNICIPAL PUBLIC PARK DETAIL
 MAP 5



BUNKER HILL VALUED NATURAL AND HERITAGE SPECIAL RESTRICTED AREA

The Valued Natural and Heritage Restricted Special Area Zone boundary associated with the Bunker Hill site in Tilting shall be applicable only to those lands at the site which are owned by the Government of Canada, the Province of Newfoundland and Labrador, or another governmental entity.

GENERAL DEVELOPMENT

TILTING

OLIVER'S COVE & GARDENS VALUED NATURAL AND HERITAGE RESTRICTED SPECIAL AREA

GENERAL DEVELOPMENT

FARM ROAD & SANDY COVE VALUED NATURAL AND HERITAGE RESTRICTED SPECIAL AREA

SANDY COVE PROTECTED PUBLIC WATER SUPPLY RESTRICTED SPECIAL AREA

BROOKES POINT - ROUND HEAD - SANDY COVE VALUED NATURAL AND HERITAGE RESTRICTED SPECIAL AREA

Municipal Plan/Amendment
REGISTERED
 Number 51001-2015-001
 Date November 4, 2015
 Signature [Signature]



TOWN OF FOGO ISLAND

Dated at Fogo Island Central this 16 day of September A.D. 2015

[Signature]
 Mayor, Town of Fogo Island

[Signature]
 Clerk, Town of Fogo Island


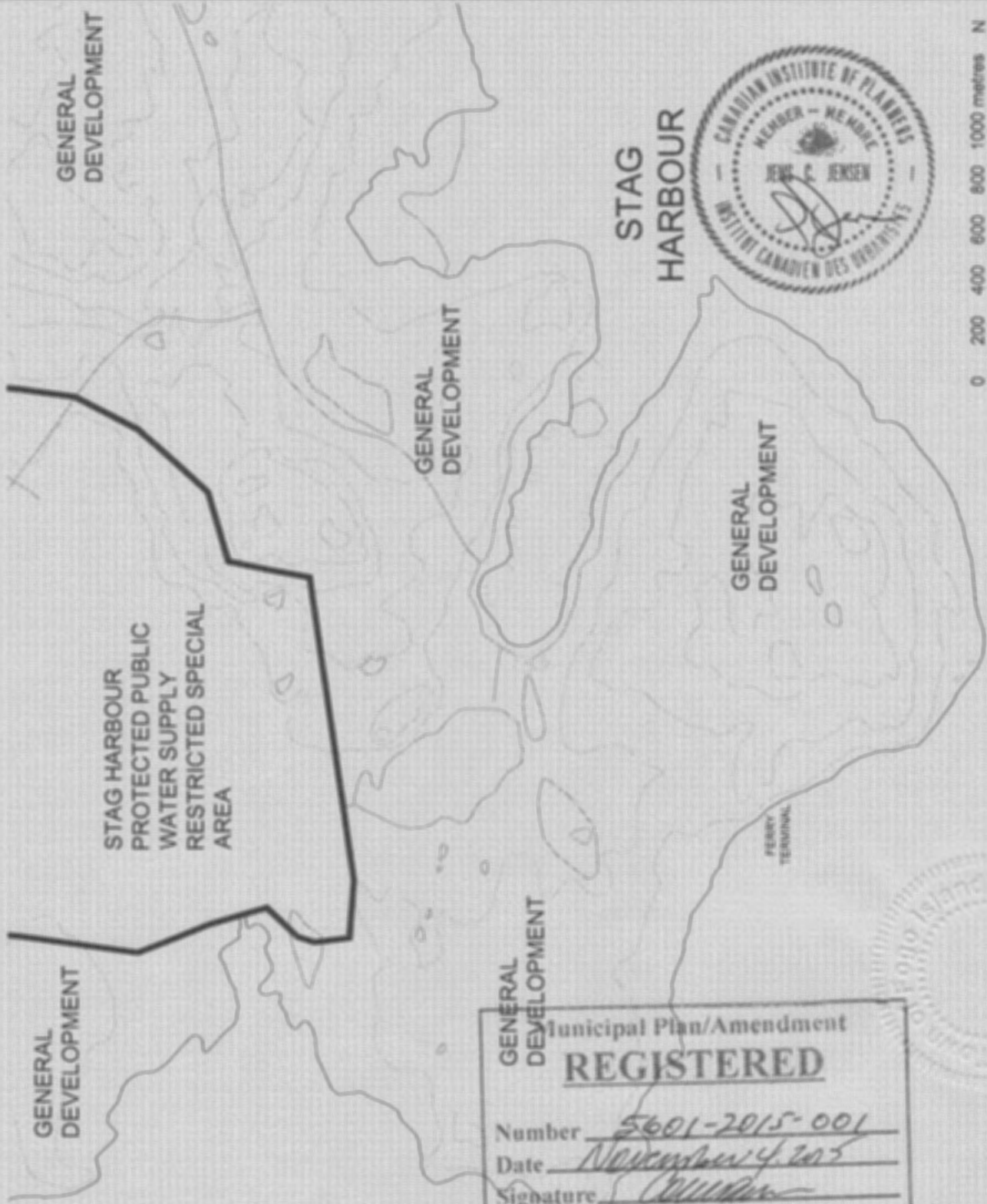
LEGEND:

Future land use designations as shown.

The boundaries of the Protected Public Water Supply Restricted Special Areas are to be interpreted to be the boundaries promulgated for the various watersheds protected under the Province's Protected Water Area Regulations where applicable, and to be the natural boundaries of watersheds of the surface water bodies indicated where Provincial Regulations are not in effect.

| | | |
|-------|----------------------|-------------|
| REV 3 | APPROVED BY COUNCIL | 25 AUG 2015 |
| REV 2 | FORDMA & TOWN REVIEW | 1 MAY 2015 |
| REV 1 | FOR TOWN REVIEW | 30 APR 2015 |

TOWN OF FOGO ISLAND
 MUNICIPAL PLAN
 FUTURE LAND USE
 2015 - 2025
 TILTING AREA
 MAP 6



GENERAL DEVELOPMENT
 Municipal Plan/Amendment
REGISTERED
 Number 5601-2015-001
 Date November 4, 2015
 Signature [Signature]



TOWN OF FOGO ISLAND

Dated at Fogo Island Central this 16 day of
September A.D. 2015

[Signature]
 Mayor, Town of Fogo Island

[Signature]
 Clerk, Town of Fogo Island


LEGEND:

Future land use designations as shown.

The boundaries of the Protected Public Water Supply Restricted Special Areas are to be interpreted to be the boundaries promulgated for the various watersheds protected under the Province's Protected Water Area Regulations where applicable, and to be the natural boundaries of watersheds of the surface water bodies indicated where Provincial Regulations are not in effect.

| | | |
|-------|-----------------------|-------------|
| REV 3 | APPROVED BY COUNCIL | 29 AUG 2015 |
| REV 2 | FORDOMA & TOWN REVIEW | 1 MAY 2015 |
| REV 1 | FOR TOWN REVIEW | 30 APR 2015 |

TOWN OF
FOGO ISLAND
 MUNICIPAL PLAN
 FUTURE LAND USE
 2015 - 2025
 STAG HARBOUR AREA
 MAP 7



GENERAL DEVELOPMENT

GENERAL DEVELOPMENT

SHOAL BAY

GENERAL DEVELOPMENT



Municipal Plan/Amendment
REGISTERED

Number 5601-2015-001

Date November 4, 2015

Signature [Handwritten Signature]

TOWN OF FOGO ISLAND

Dated at Fogo Island Central this 16 day of
September A.D. 2015

[Handwritten Signature]
Mayor, Town of Fogo Island

[Handwritten Signature]
Clerk, Town of Fogo Island

LEGEND:

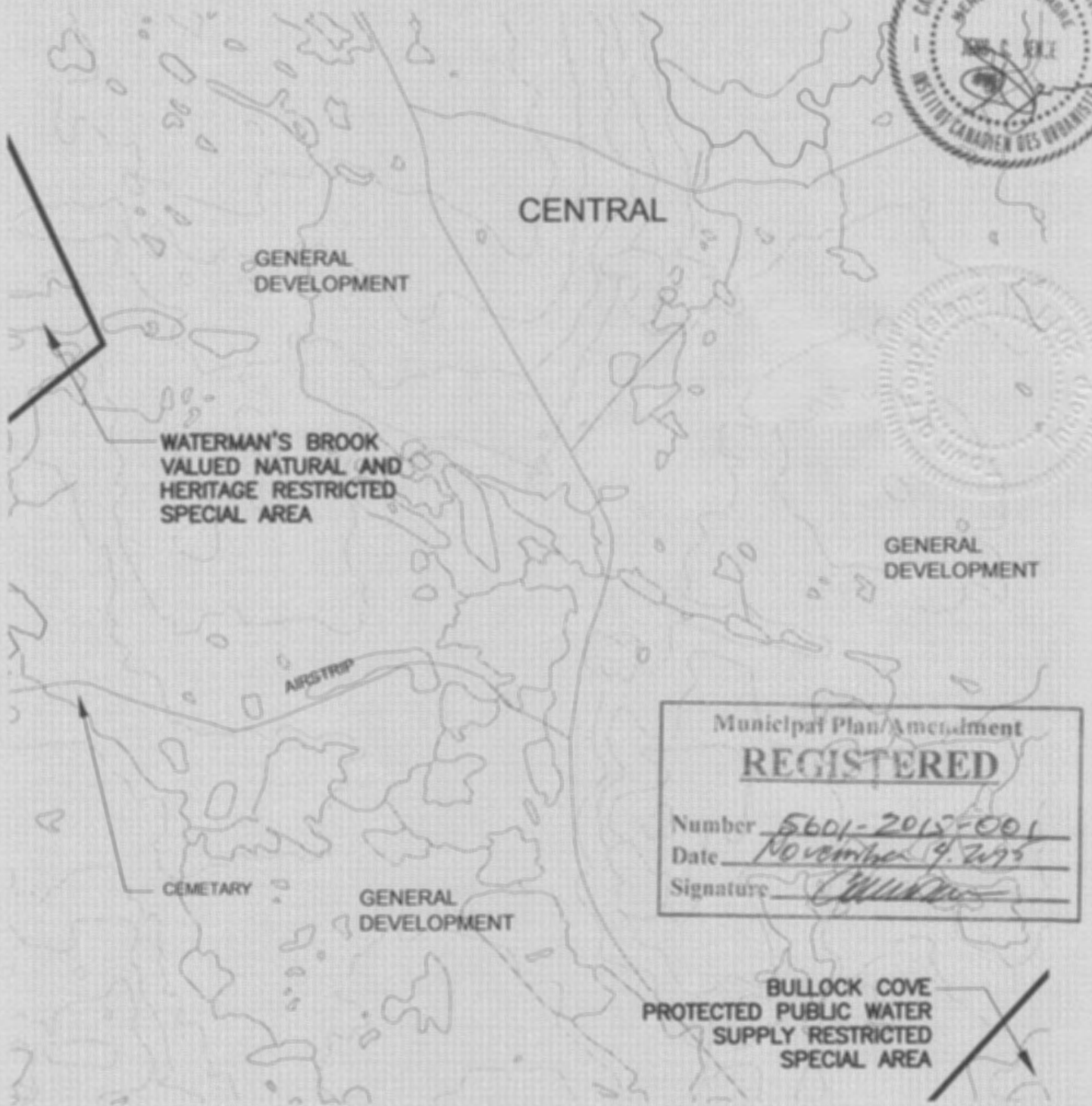
Future land use designations as shown.

The boundaries of the Protected Public Water Supply Restricted Special Areas are to be interpreted to be the boundaries promulgated for the various watersheds protected under the Province's Protected Water Area Regulations where applicable, and to be the natural boundaries of watersheds of the surface water bodies indicated where Provincial Regulations are not in effect.

| | | |
|-------|-----------------------|-------------|
| | | |
| | | |
| | | |
| | | |
| | | |
| REV 3 | APPROVED BY COUNCIL | 25 AUG 2015 |
| REV 2 | FOR OMB & TOWN REVIEW | 1 MAY 2015 |
| REV 1 | FOR TOWN REVIEW | 30 APR 2015 |

TOWN OF FOGO ISLAND
MUNICIPAL PLAN
FUTURE LAND USE
2015 - 2025
SHOAL BAY AREA
MAP 8

0 200 400 600 800 1000 metres
0 0.5 miles



Municipal Plan/Amendment
REGISTERED
Number 5601-2015-001
Date November 9, 2015
Signature [Handwritten Signature]


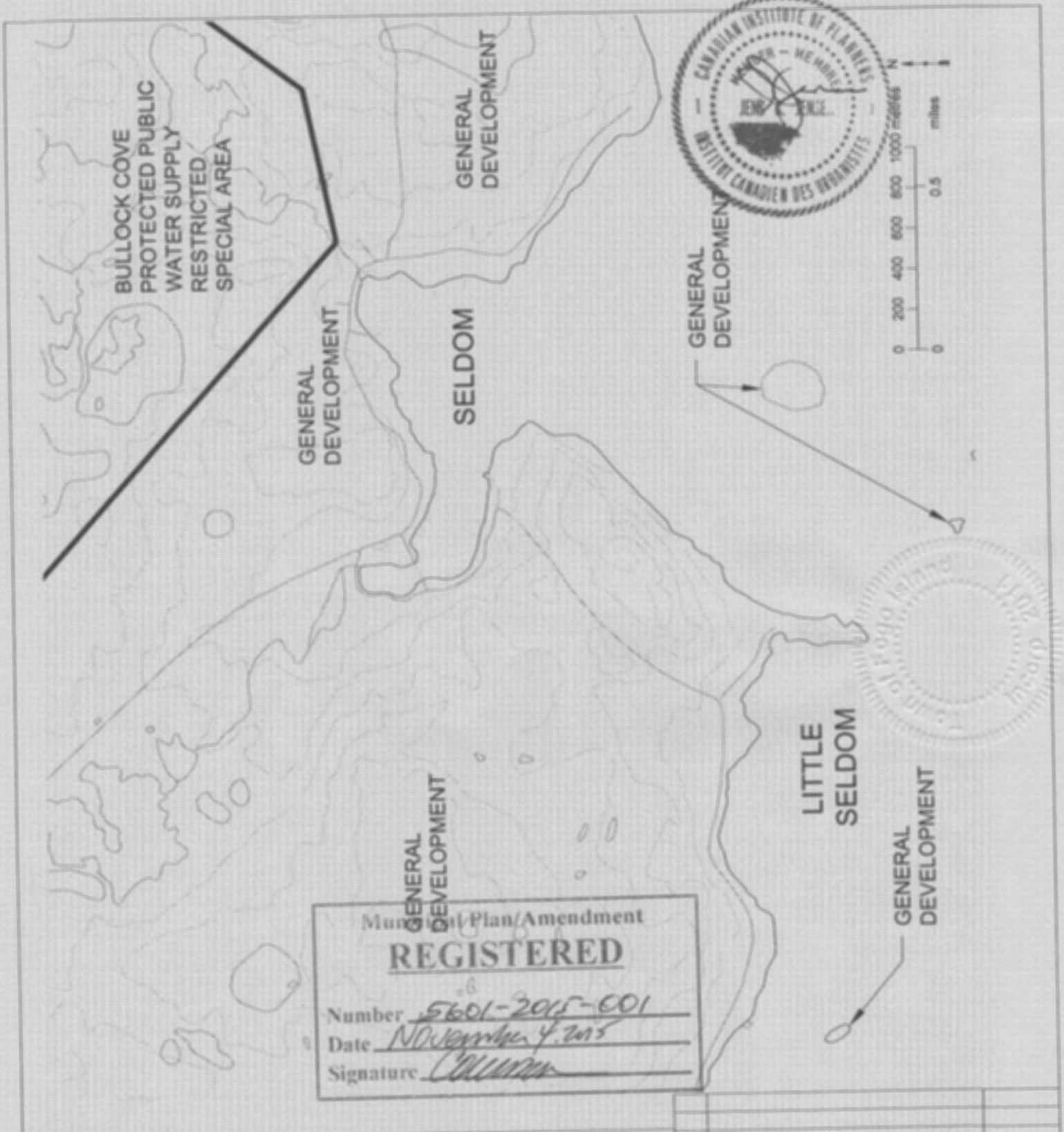
TOWN OF FOGO ISLAND
Dated at Fogo Island Central this 16 day of
September A.D. 2015
[Handwritten Signature]
Mayor, Town of Fogo Island
Amanda McSwirth
Clerk, Town of Fogo Island

LEGEND:
Future land use designations as shown.

The boundaries of the Protected Public Water Supply Restricted Special Areas are to be interpreted to be the boundaries promulgated for the various watersheds protected under the Province's Protected Water Area Regulations where applicable, and to be the natural boundaries of watersheds of the surface water bodies indicated where Provincial Regulations are not in effect.

| | | |
|-------|-----------------------|-------------|
| | | |
| | | |
| | | |
| | | |
| REV 3 | APPROVED BY COUNCIL | 20 AUG 2015 |
| REV 2 | FOR OMA & TOWN REVIEW | 1 MAY 2015 |
| REV 1 | FOR TOWN REVIEW | 30 APR 2015 |

TOWN OF
FOGO ISLAND
MUNICIPAL PLAN
FUTURE LAND USE
2015 - 2025
CENTRAL AREA
MAP 9



Municipal Plan/Amendment
REGISTERED
 Number 5601-2015-001
 Date November 4, 2015
 Signature [Signature]

TOWN OF FOGO ISLAND
 Dated at Fogo Island Central this 16 day of
September A.D. 2015
[Signature]
 Mayor, Town of Fogo Island
Amanda McStrath
 Clerk, Town of Fogo Island

LEGEND:
 Future land use designations as shown.

 The boundaries of the Protected Public Water Supply Restricted Special Areas are to be interpreted to be the boundaries promulgated for the various watersheds protected under the Province's Protected Water Area Regulations where applicable, and to be the natural boundaries of watersheds of the surface water bodies indicated where Provincial Regulations are not in effect.

| | | |
|-------|-----------------------|-------------|
| REV 3 | APPROVED BY COUNCIL | 25 AUG 2015 |
| REV 2 | FORCAMA & TOWN REVIEW | 1 MAY 2015 |
| REV 1 | FOR TOWN REVIEW | 30 APR 2015 |

TOWN OF
FOGO ISLAND
 MUNICIPAL PLAN
 FUTURE LAND USE
 2015 - 2025
 SELDOM & LITTLE SELDOM AREA
 MAP 10

