

LEGEND:

PPWSRSA Protected Public Water Supply Restricted Special Area
 VNHRSA Valued Natural and Heritage Restricted Special Area
 RUR Rural
 CD Community Development

--- ATV TRAIL
 - - - - - HIKING TRAIL

1. See Maps 2 - 11 for local detail:

- Map 2: Deep Bay area
- Map 3: Fogo area
- Map 4: Joe Batt's Arm & Barr'd Islands area
- Map 5: Foster's Pond detail
- Map 6: Tilting area
- Map 7: Stag Harbour area
- Map 8: Shoal Bay area
- Map 9: Central area
- Map 10: Seldom & Little Seldom area
- Map 11: Island Harbour area

2. The boundaries of the Protected Public Water Supply Restricted Special Areas are to be interpreted to be the boundaries promulgated for the various watersheds protected under the Province's Protected Water Area Regulations where applicable, and to be the natural boundaries of watersheds of the surface water bodies indicated where Provincial Regulations are not in effect

3. The Planning Area Boundary encompasses the area of the Town of Fogo Island (i.e. Fogo Island) and all islands within 800 metres of the shoreline of the Town of Fogo Island. The offshore islands so affected are all zoned as RUR whether or not shown on the maps, most of them are labelled as such on the maps in the series, but some small islands are not labelled or potentially not even shown due to their size.

| | |
|---|-----------------|
| HR CONSULTING LTD PROJECT NO: 11-009 | DRAWN BY: CB |
| CD FILE NO: | CHECKED BY: JJ |
| CD FILE DATE: | APPROVED BY: JJ |

| | | |
|-----|-----------------------|-------------|
| 2 | APPROVED BY COUNCIL | 25 AUG 2015 |
| 2 | FOR OPA & TOWN REVIEW | 1 FEB 2015 |
| 1 | FOR TOWN REVIEW | 20 APR 2015 |
| REV | DESCRIPTION | DATE |

Dated at Fogo Island Central this 16 day
 of September A.D. 2015

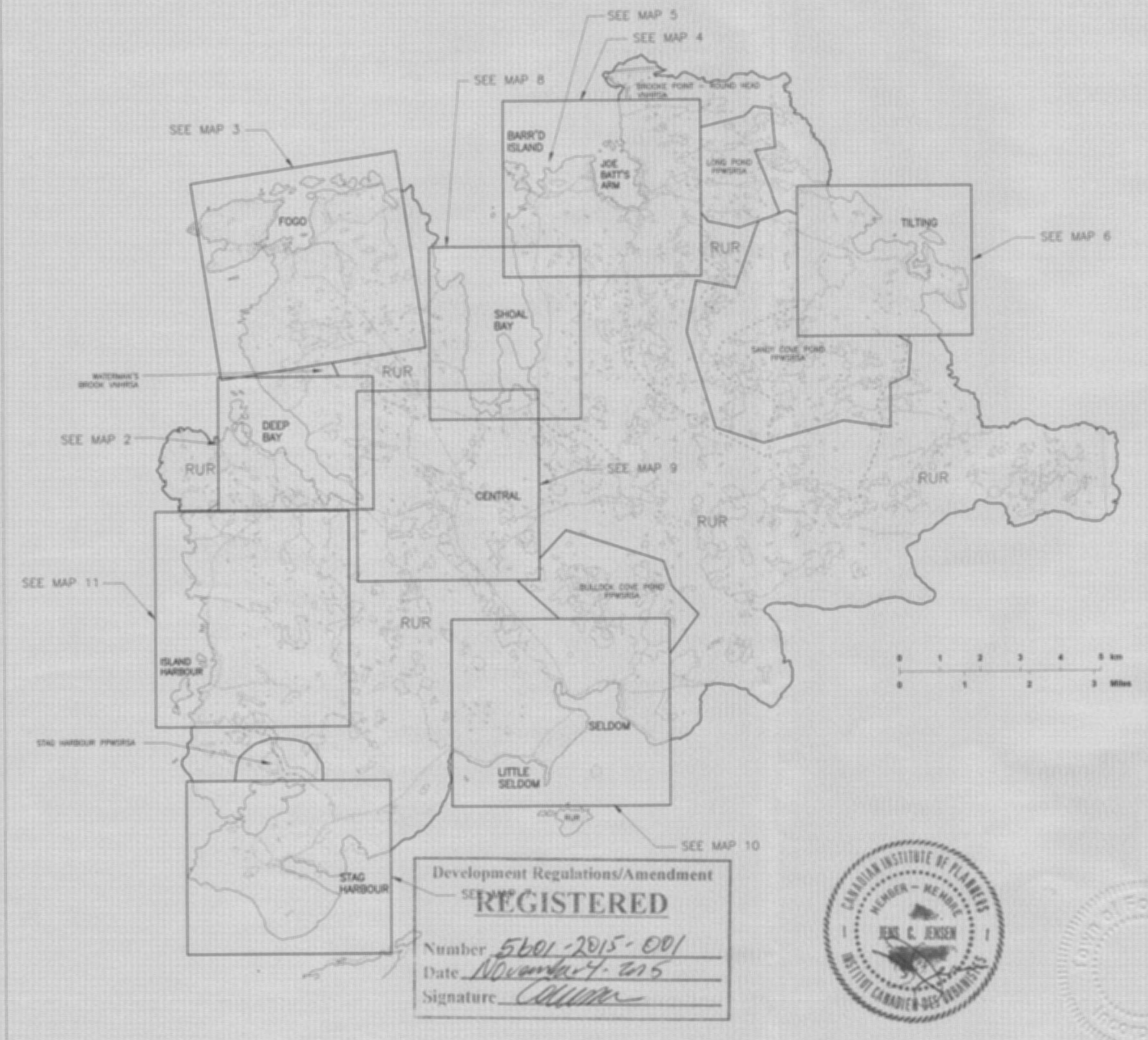
[Signature]
 Mayor, Town of Fogo Island

[Signature]
 Clerk, Town of Fogo Island

0 1 2 3 4 5 km
 0 1 2 3 Miles
 SCALE: 1:50 000 (S.A.)

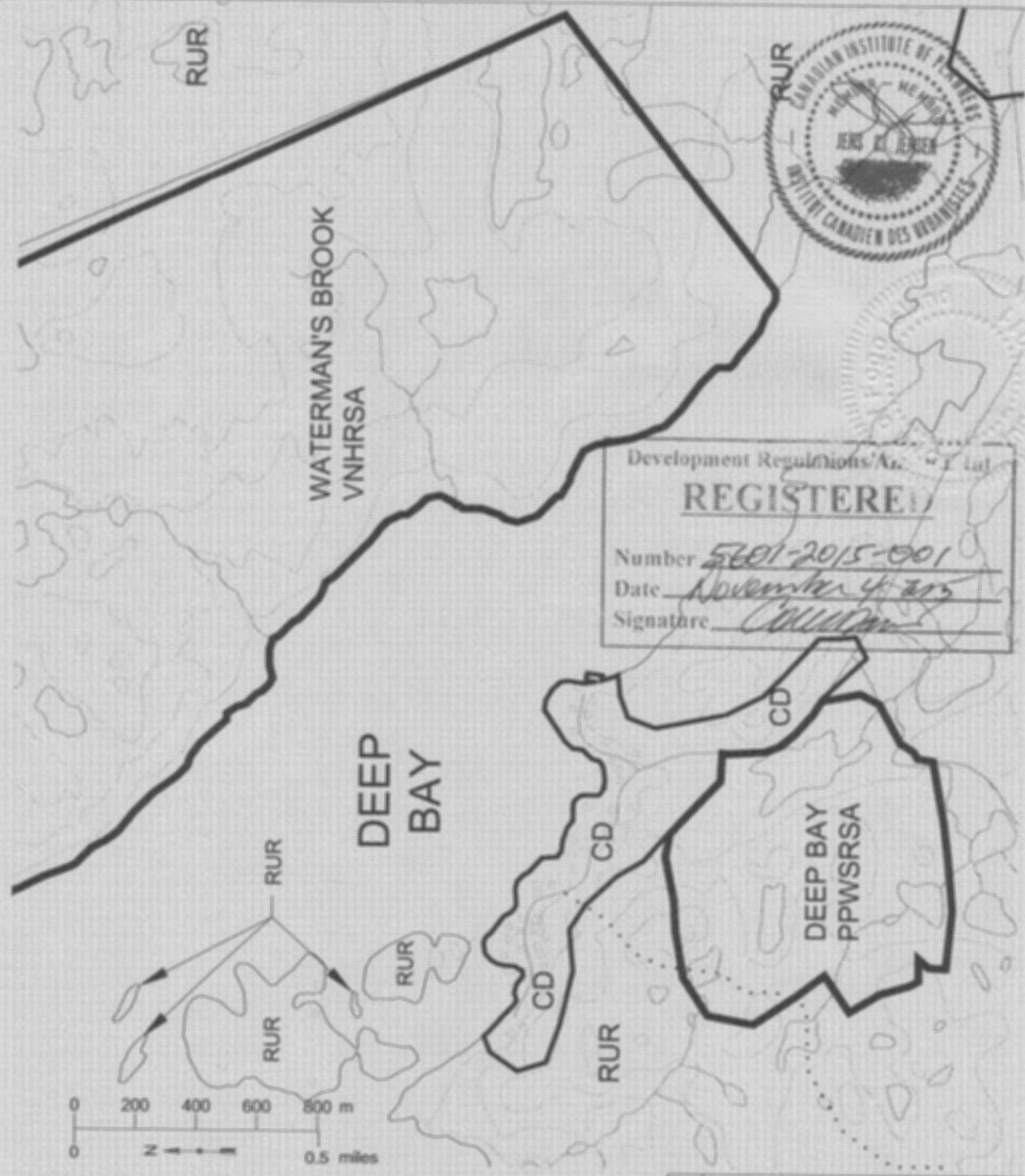
TOWN OF
FOGO ISLAND

DEVELOPMENT REGULATIONS
 LAND USE ZONING
 2015 - 2025
 MAP 1



Development Regulations/Amendment
 REGISTERED
 Number 5601-2015-001
 Date November 4, 2015
 Signature *[Signature]*





Development Regulations/As. 11.1.1
REGISTERED
 Number 5601-2015-001
 Date November 4, 2015
 Signature [Signature]

TOWN OF FOGO ISLAND

Dated at Fogo Island Central this 16 day of
September A.D. 20 15

[Signature]
 Mayor, Town of Fogo Island

[Signature]
 Clerk, Town of Fogo Island

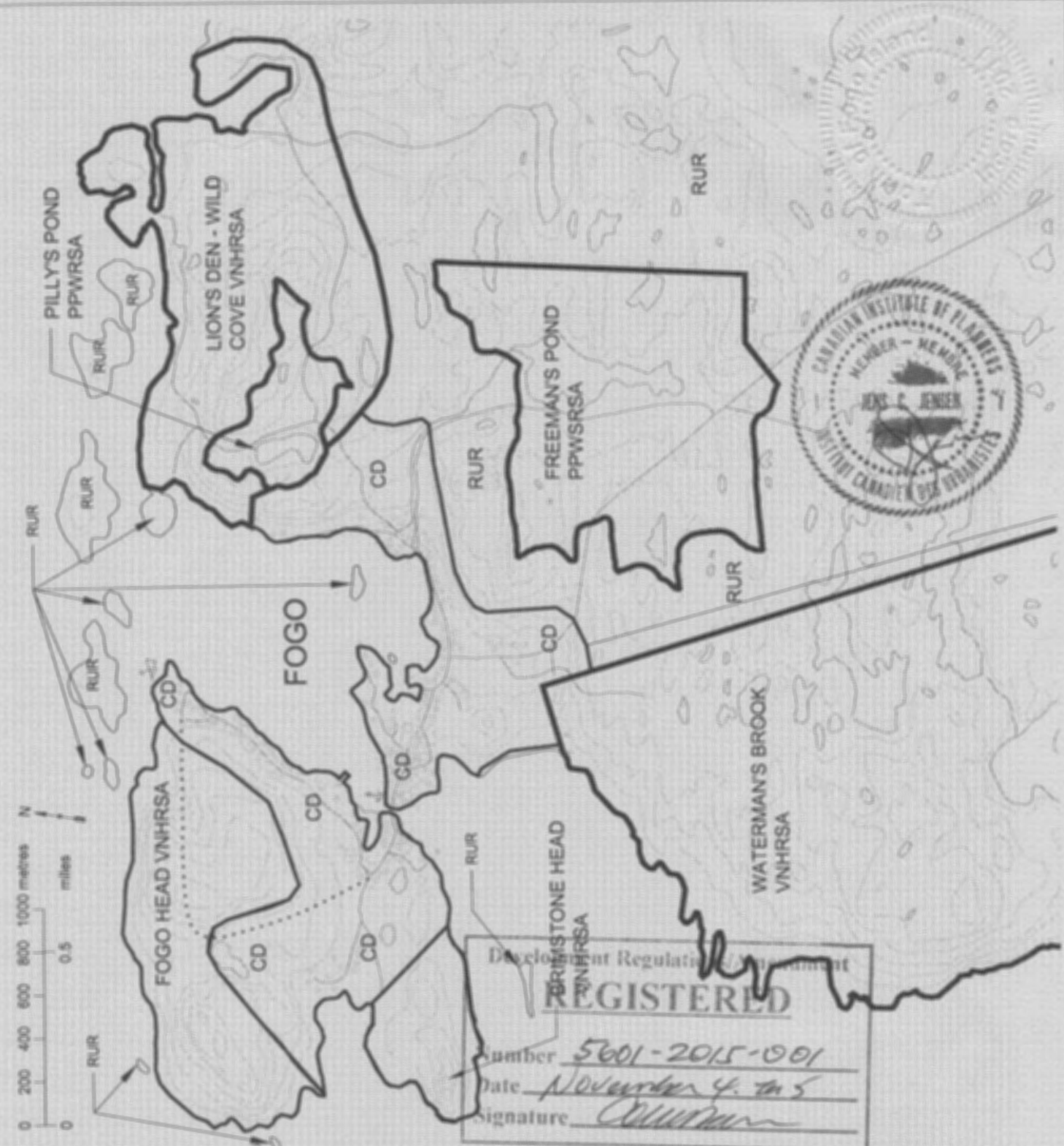
- LEGEND:**
- PPWSRSA Protected Public Water Supply Restricted Special Area
 - VNHRSR Valued Natural and Heritage Restricted Special Area
 - RUR Rural
 - CD Community Development

- - - - - ATV TRAIL
- HBONG TRAIL

The boundaries of the Protected Public Water Supply Restricted Special Areas are to be interpreted to be the boundaries promulgated for the various watersheds protected under the Province's Protected Water Area Regulations where applicable, and to be the natural boundaries of watersheds of the surface water bodies indicated where Provincial Regulations are not in effect.

| | | |
|-------|-----------------------|-------------|
| REV 3 | APPROVED BY COUNCIL | 29 AUG 2015 |
| REV 2 | FORDMIA & TOWN REVIEW | 1 MAY 2015 |
| REV 1 | FOR TOWN REVIEW | 30 APR 2015 |

TOWN OF FOGO ISLAND
 DEVELOPMENT REGULATIONS
 LAND USE ZONING
 2015 - 2025
 DEEP BAY AREA
 MAP 2



Development Regulation Amendment
REGISTERED
 Number 5601-2015-001
 Date November 4, 2015
 Signature [Signature]

TOWN OF FOGO ISLAND

Dated at Fogo Island Central this 16 day of
September A.D. 20 15

[Signature]
 Mayor, Town of Fogo Island

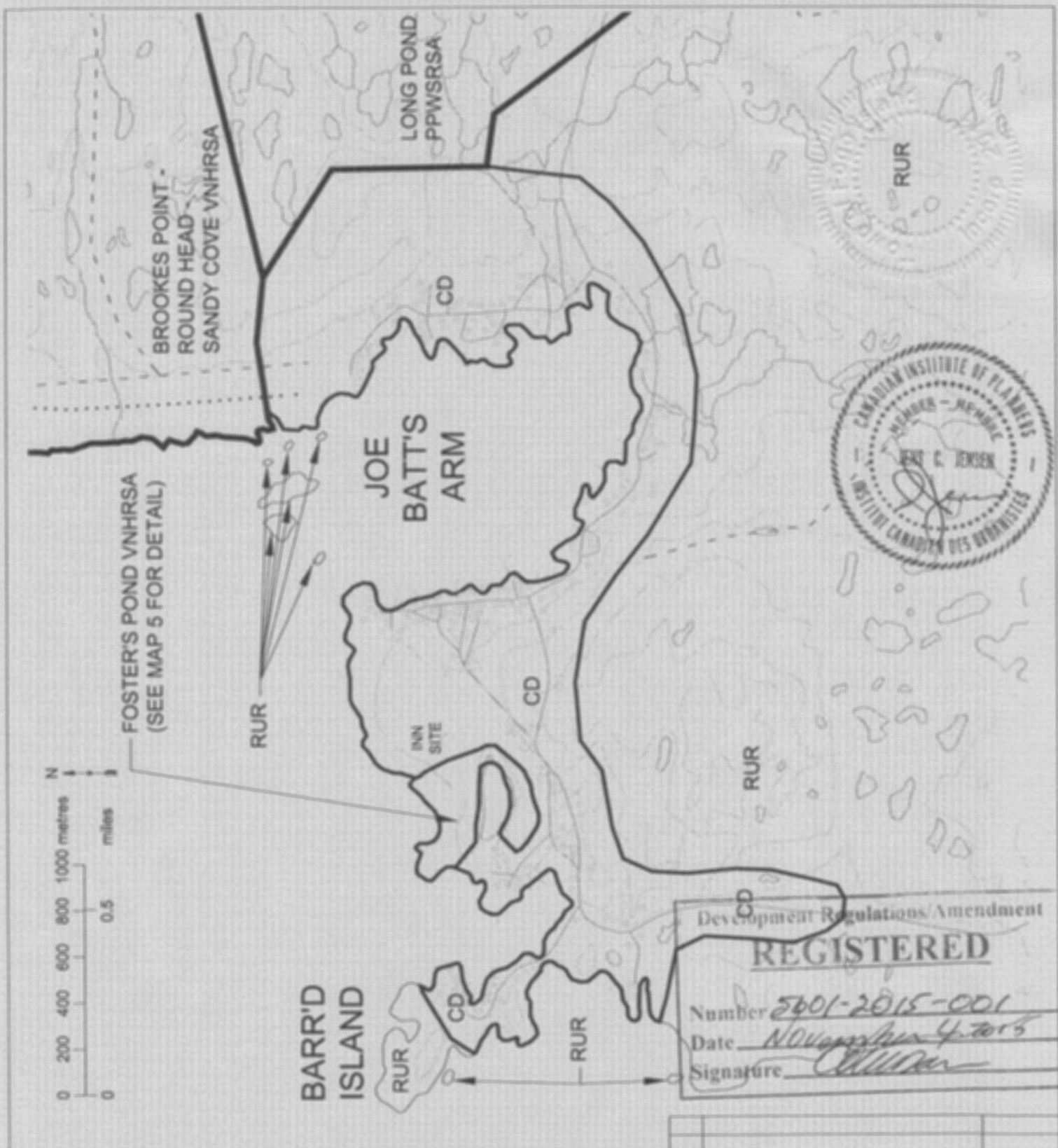
[Signature]
 Clerk, Town of Fogo Island

- LEGEND:**
- PPWRSRA Protected Public Water Supply Restricted Special Area
 - VNHRSAs Valued Natural and Heritage Restricted Special Area
 - RUR Rural
 - CD Community Development
- --- ATV TRAIL
 HIKING TRAIL

The boundaries of the Protected Public Water Supply Restricted Special Areas are to be interpreted to be the boundaries promulgated for the various watersheds protected under the Province's Protected Water Area Regulations where applicable, and to be the natural boundaries of watersheds of the surface water bodies indicated where Provincial Regulations are not in effect.

| | | |
|-------|----------------------|-------------|
| REV 3 | APPROVED BY COUNCIL | 25 AUG 2015 |
| REV 2 | FORMBA & TOWN REVIEW | 1 MAY 2015 |
| REV 1 | FOR TOWN REVIEW | 30 APR 2015 |

TOWN OF
FOGO ISLAND
 DEVELOPMENT REGULATIONS
 LAND USE ZONING
 2015 - 2025
 FOGO AREA
 MAP 3



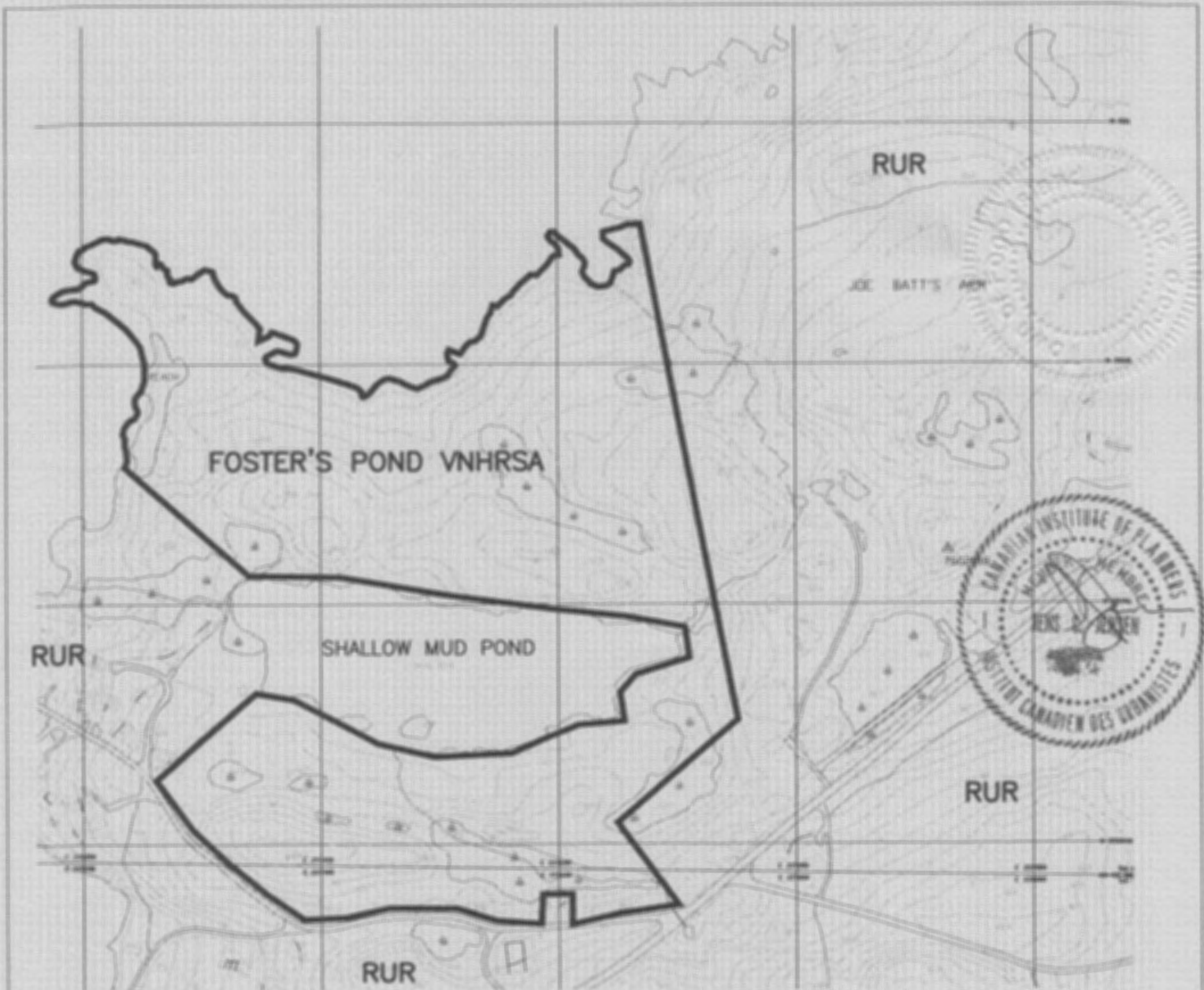
Development Regulations/Amendment
REGISTERED
 Number 5601-2015-001
 Date November 4, 2015
 Signature [Signature]

TOWN OF FOGO ISLAND
 Dated at Fogo Island Central this 16 day of
September A.D. 2015
[Signature]
 Mayor, Town of Fogo Island
Amanda McStrath
 Clerk, Town of Fogo Island

LEGEND:
 PPWRSAs Protected Public Water Supply Restricted Special Area
 VNHRSAs Valued Natural and Heritage Restricted Special Area
 RUR Rural
 CD Community Development
 - - - - - ATV TRAIL
 HIKING TRAIL
 The boundaries of the Protected Public Water Supply Restricted Special Areas are to be interpreted to be the boundaries promulgated for the various watersheds protected under the Province's Protected Water Area Regulations where applicable, and to be the natural boundaries of watersheds of the surface water bodies indicated where Provincial Regulations are not in effect.

| | | |
|-------|---------------------|-------------|
| | | |
| | | |
| | | |
| | | |
| | | |
| | | |
| REV 3 | APPROVED BY COUNCIL | 25 AUG 2015 |
| REV 2 | FORMA & TOWN REVIEW | 1 MAY 2015 |
| REV 1 | FOR TOWN REVIEW | 30 APR 2015 |

TOWN OF
FOGO ISLAND
 DEVELOPMENT REGULATIONS
 LAND USE ZONING
 2015 - 2025
 JOE BATT'S ARM & BARR'D ISLAND AREA
 MAP 4



NOTES:

1. The boundary of the Foster's Pond Valued Natural and Heritage Restricted Special Area (VNHRSAs) is to be interpreted to be the boundary of the Grant of land made in 2010 by the Government of Newfoundland and Labrador to the former Town of Joe Batt's Arm-Batt's Islands-Shoal Bay for the purpose of a Municipal Park, recorded as No. 48489, Vol. 299, Fol. 39.

Development Regulation/Amendment
REGISTERED
 Number 5601-2015-001
 Date November 4, 2015
 Signature [Signature]

TOWN OF FOGO ISLAND

Dated at Fogo Island Central this 16 day of
September A.D. 2015

[Signature]
 Mayor, Town of Fogo Island

[Signature]
 Clerk, Town of Fogo Island

LEGEND:


- PPWRSAs Protected Public Water Supply Restricted Special Area
- VNHRSAs Valued Natural and Heritage Restricted Special Area
- RUR Rural
- CD Community Development

- - - - - ATV TRAIL
- . - . - Hiking TRAIL

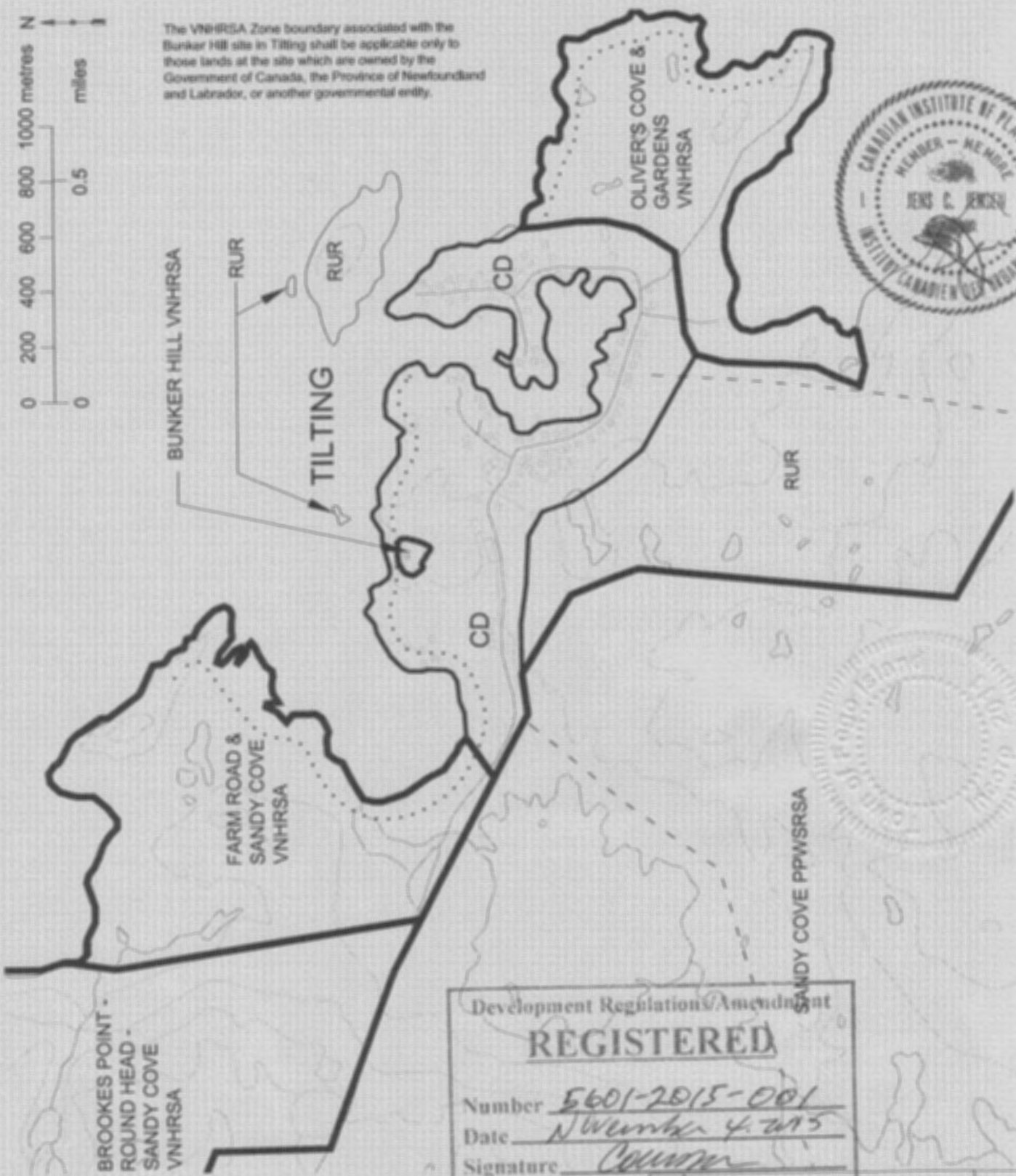
The boundaries of the Protected Public Water Supply Restricted Special Areas are to be interpreted to be the boundaries promulgated for the various watersheds protected under the Province's Protected Water Area Regulations where applicable, and to be the natural boundaries of watersheds of the surface water bodies indicated where Provincial Regulations are not in effect.

| | | |
|-------|-----------------------|-------------|
| REV 3 | APPROVED BY COUNCIL | 25 AUG 2015 |
| REV 2 | FOR OMA & TOWN REVIEW | 1 MAY 2015 |
| REV 1 | FOR TOWN REVIEW | 30 APR 2015 |

TOWN OF
FOGO ISLAND
 DEVELOPMENT REGULATIONS
 LAND USE ZONING
 2015 - 2025
 FOSTER'S POND MUNICIPAL PUBLIC PARK DETAIL
 MAP 5



The VNHRSAs Zone boundary associated with the Bunker Hill site in Tilling shall be applicable only to those lands at the site which are owned by the Government of Canada, the Province of Newfoundland and Labrador, or another governmental entity.



Development Regulations Amendment
REGISTERED
 Number 5601-2015-001
 Date November 4, 2015
 Signature [Signature]

TOWN OF FOGO ISLAND

Dated at Fogo Island Central this 16 day of
September A.D. 2015

[Signature]
 Mayor, Town of Fogo Island

[Signature]
 Clerk, Town of Fogo Island

LEGEND:

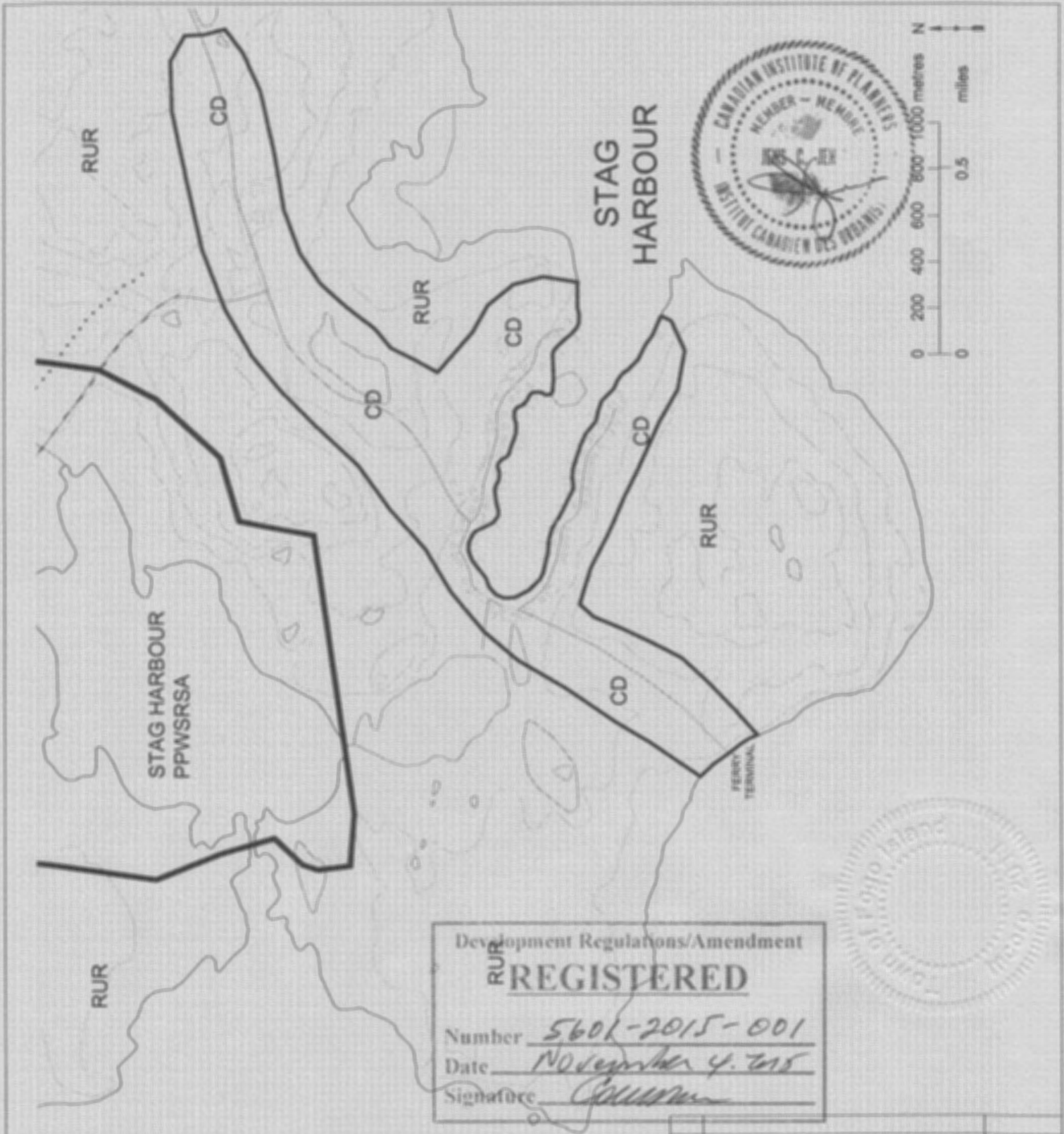
- PPWSRSA Protected Public Water Supply Restricted Special Area
- VNHRSAs Valued Natural and Heritage Restricted Special Area
- RUR Rural
- CD Community Development

- - - - - ATV TRAIL
- HIKING TRAIL

The boundaries of the Protected Public Water Supply Restricted Special Areas are to be interpreted to be the boundaries promulgated for the various watersheds protected under the Province's Protected Water Area Regulations where applicable, and to be the natural boundaries of watersheds of the surface water bodies indicated where Provincial Regulations are not in effect.

| | | |
|-------|-----------------------|-------------|
| REV 3 | APPROVED BY COUNCIL | 25 AUG 2015 |
| REV 2 | FORCAMA & TOWN REVIEW | 1 MAY 2015 |
| REV 1 | FOR TOWN REVIEW | 30 APR 2015 |

TOWN OF
FOGO ISLAND
 DEVELOPMENT REGULATIONS
 LAND USE ZONING
 2015 - 2025
 TILTING AREA
 MAP 6



Development Regulations/Amendment
REGISTERED
 Number 5601-2015-001
 Date November 4, 2015
 Signature [Signature]



TOWN OF FOGO ISLAND
 Dated at Fogo Island Central this 16 day of
September A.D. 2015
[Signature]
 Mayor, Town of Fogo Island
[Signature]
 Clerk, Town of Fogo Island

LEGEND:
 PPWSRSA Protected Public Water Supply Restricted Special Area
 VNRSA Value Natural and Heritage Restricted Special Area
 RUR Rural
 CD Community Development
 - - - - - ATV TRAIL
 HIKING TRAIL
 The boundaries of the Protected Public Water Supply Restricted Special Areas are to be interpreted to be the boundaries promulgated for the various watersheds protected under the Province's Protected Water Area Regulations where applicable, and to be the natural boundaries of watersheds of the surface water bodies indicated where Provincial Regulations are not in effect.

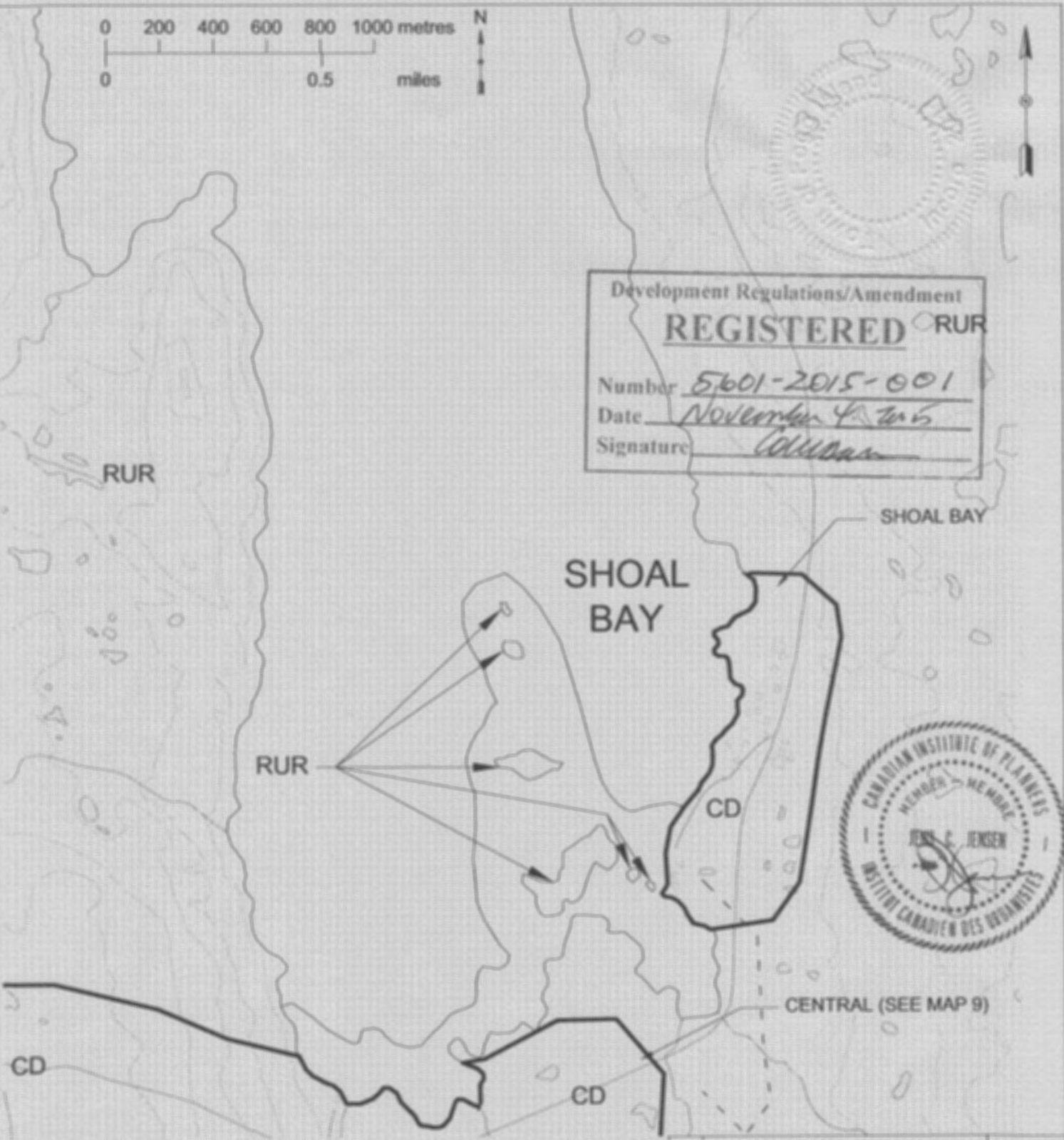
| | | |
|--|-----------------------|-------------|
| REV 3 | APPROVED BY COUNCIL | 29 AUG 2015 |
| REV 2 | FORDING & TOWN REVIEW | 1 MAY 2015 |
| REV 1 | FOR TOWN REVIEW | 30 APR 2015 |
| TOWN OF FOGO ISLAND DEVELOPMENT REGULATIONS LAND USE ZONING 2015 - 2025 STAG HARBOUR AREA MAP 7 | | |

0 200 400 600 800 1000 metres
 0 0.5 miles



Development Regulations/Amendment
REGISTERED RUR

Number 5601-2015-001
 Date November 4, 2015
 Signature [Handwritten Signature]



TOWN OF FOGO ISLAND

Dated at Fogo Island Central this 16 day of
September A.D. 20 15

[Handwritten Signature]
 Mayor, Town of Fogo Island

[Handwritten Signature]
 Clerk, Town of Fogo Island

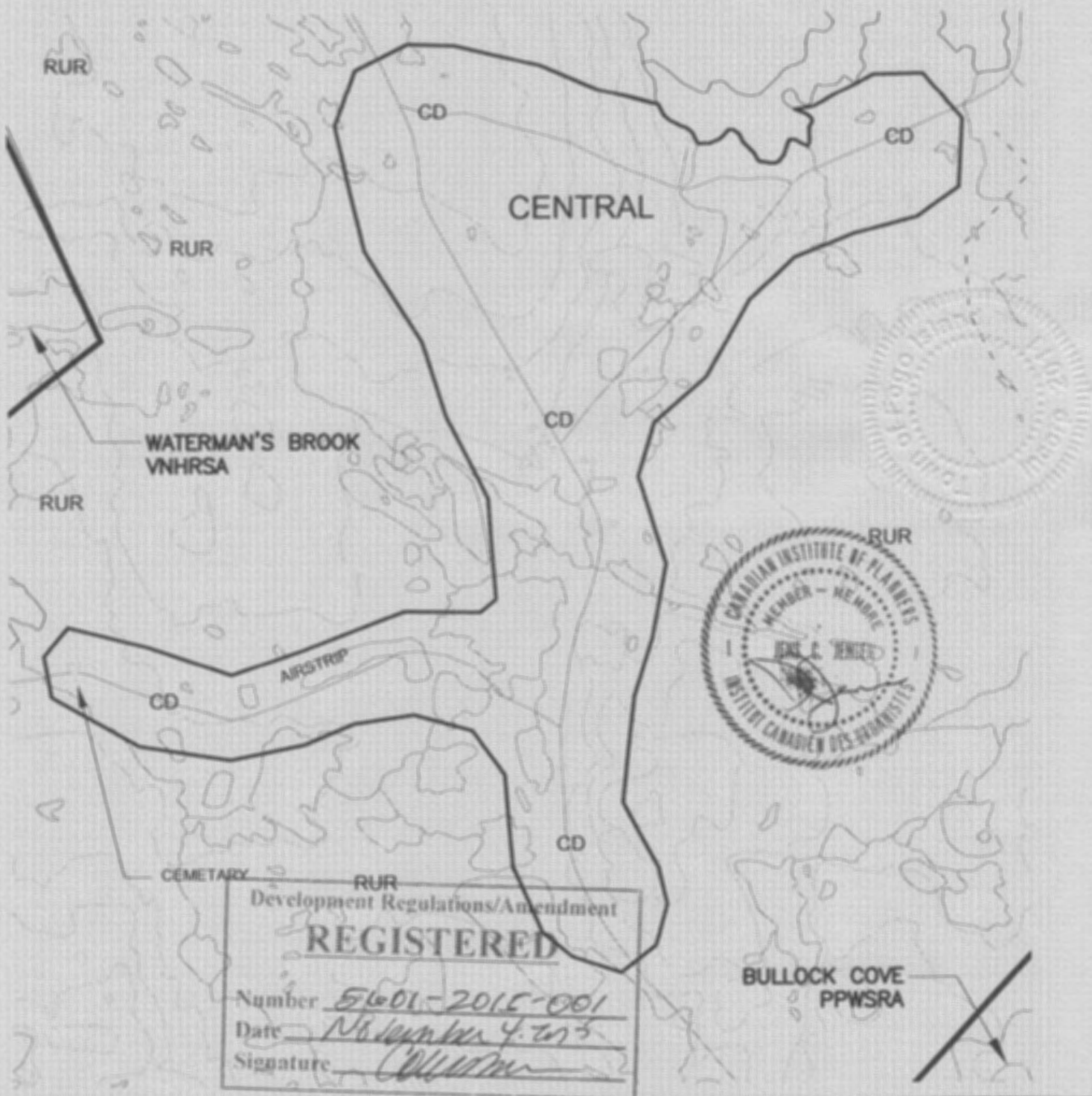

- LEGEND:
- PPWSRSA Protected Public Water Supply Restricted Special Area
 - VNHRSA Valued Natural and Heritage Restricted Special Area
 - RUR Rural
 - CD Community Development

--- --- ATV TRAIL
 HBKING TRAIL

The boundaries of the Protected Public Water Supply Restricted Special Areas are to be interpreted to be the boundaries promulgated for the various watersheds protected under the Province's Protected Water Area Regulations where applicable, and to be the natural boundaries of watersheds of the surface water bodies indicated where Provincial Regulations are not in effect.

| | | |
|-------|-----------------------|-------------|
| | | |
| | | |
| | | |
| | | |
| REV 3 | APPROVED BY COUNCIL | 25 AUG 2015 |
| REV 2 | FOR OMA & TOWN REVIEW | 1 MAY 2015 |
| REV 1 | FOR TOWN REVIEW | 30 APR 2015 |

TOWN OF
FOGO ISLAND
 DEVELOPMENT REGULATIONS
 LAND USE ZONING
 2015 - 2025
 SHOAL BAY AREA
 MAP 8



Development Regulations/Amendment
REGISTERED

Number 5601-2015-001
 Date November 4, 2015
 Signature [Signature]



TOWN OF FOGO ISLAND

Dated at Fogo Island Central this 16 day of September A.D. 2015

[Signature]
 Mayor, Town of Fogo Island

[Signature]
 Clerk, Town of Fogo Island


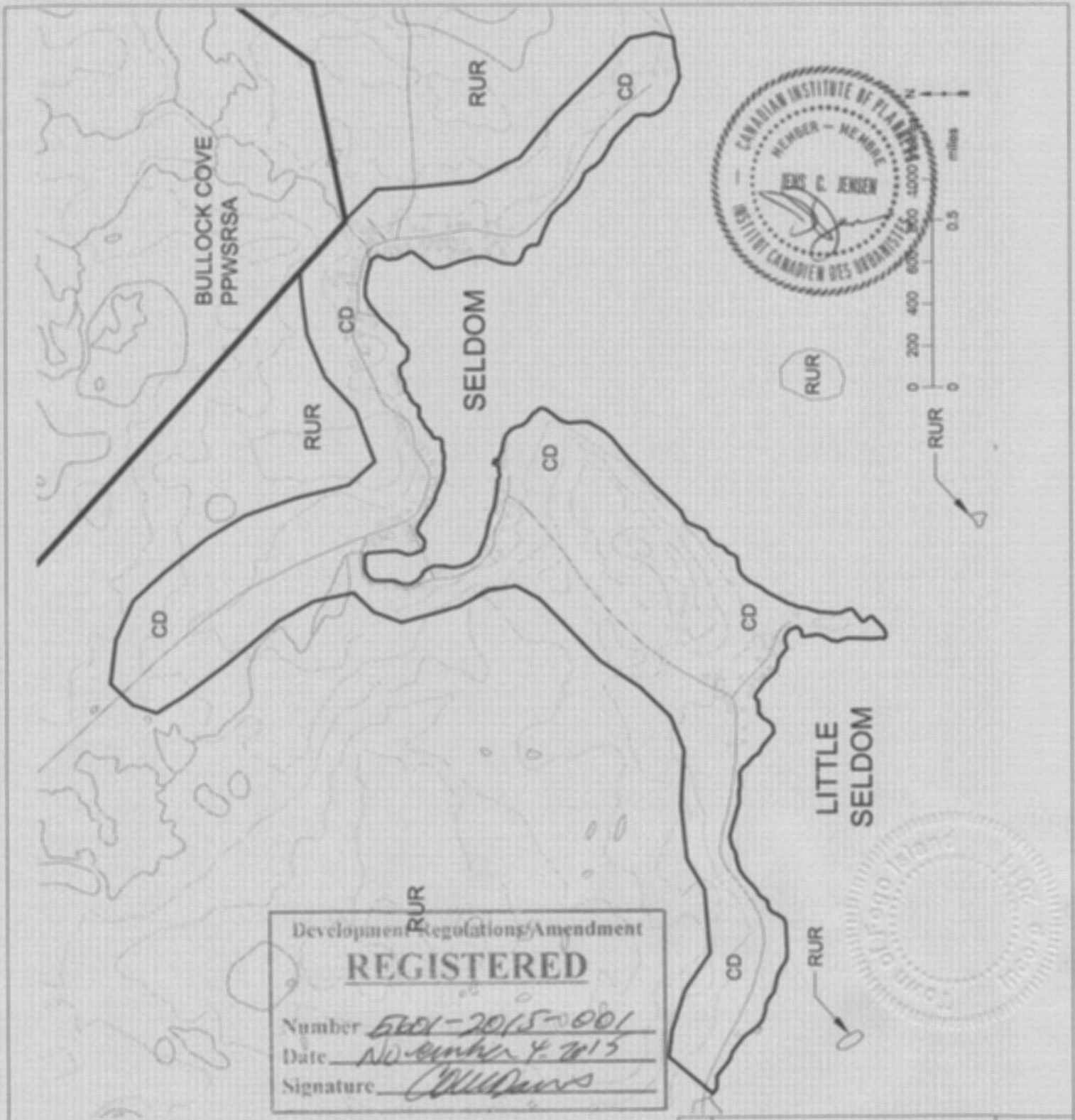
LEGEND:

PPWRSRA Protected Public Water Supply Restricted Special Area
 VNHRSA Valued Natural and Heritage Restricted Special Area
 RUR Rural
 CD Community Development

--- --- ATV TRAIL
 HIKING TRAIL

The boundaries of the Protected Public Water Supply Restricted Special Areas are to be interpreted to be the boundaries promulgated for the various watersheds protected under the Province's Protected Water Area Regulations where applicable, and to be the natural boundaries of watersheds of the surface water bodies indicated where Provincial Regulations are not in effect.

| | | |
|---|-----------------------|-------------|
| | | |
| | | |
| | | |
| | | |
| | | |
| REV 3 | APPROVED BY COUNCIL | 25 AUG 2015 |
| REV 2 | FOR DMR & TOWN REVIEW | 1 MAY 2015 |
| REV 1 | FOR TOWN REVIEW | 30 APR 2015 |
| TOWN OF FOGO ISLAND DEVELOPMENT REGULATIONS LAND USE ZONING 2015 - 2025 CENTRAL AREA MAP 9 | | |



Development Regulations Amendment
REGISTERED
 Number 5701-2015-001
 Date November 4, 2015
 Signature [Signature]

TOWN OF FOGO ISLAND

Dated at Fogo Island Central this 16 day of September A.D. 2015

[Signature]
 Mayor, Town of Fogo Island

[Signature]
 Clerk, Town of Fogo Island


- LEGEND:**
- PPWSRSA Protected Public Water Supply Restricted Special Area
 - VNH-RSA Valued Natural and Heritage Restricted Special Area
 - RUR Rural
 - CD Community Development

--- --- ATV TRAIL
 HIKING TRAIL

The boundaries of the Protected Public Water Supply Restricted Special Areas are to be interpreted to be the boundaries promulgated for the various watersheds protected under the Province's Protected Water Area Regulations where applicable, and to be the natural boundaries of watersheds of the surface water bodies indicated where Provincial Regulations are not in effect.

| | | |
|-------|---------------------|-------------|
| REV 3 | APPROVED BY COUNCIL | 25 AUG 2015 |
| REV 2 | FORMA & TOWN REVIEW | 1 MAY 2015 |
| REV 1 | FOR TOWN REVIEW | 30 APR 2015 |

TOWN OF FOGO ISLAND
 DEVELOPMENT REGULATIONS
 LAND USE ZONING
 2015 - 2025
 SELDOM & LITTLE SELDOM AREA
 MAP 10



Development Regulations/Amendment
REGISTERED
 Number 5601-2015-001
 Date November 4, 2015
 Signature [Signature]

TOWN OF FOGO ISLAND
 Dated at Fogo Island Central this 16 day of
September A.D. 20 15
[Signature]
 Mayor, Town of Fogo Island
Amanda Urmsworth
 Clerk, Town of Fogo Island

LEGEND:
 PPWSRSA Protected Public Water Supply Restricted Special Area
 VNH-RSA Value Natural and Heritage Restricted Special Area
 RUR Rural
 CD Community Development
 - - - - - ATV TRAIL
 HIKING TRAIL
 The boundaries of the Protected Public Water Supply Restricted Special Areas are to be interpreted to be the boundaries promulgated for the various watersheds protected under the Province's Protected Water Area Regulations where applicable, and to be the natural boundaries of watersheds of the surface water bodies indicated where Provincial Regulations are not in effect.

| | | |
|-------|-----------------------|-------------|
| | | |
| | | |
| | | |
| REV 3 | APPROVED BY COUNCIL | 29 AUG 2015 |
| REV 2 | FOR OMA & TOWN REVIEW | 1 MAY 2015 |
| REV 1 | FOR TOWN REVIEW | 30 APR 2015 |

TOWN OF
FOGO ISLAND
 DEVELOPMENT REGULATIONS
 LAND USE ZONING
 2015 - 2025
 ISLAND HARBOUR AREA
 MAP 11