



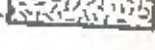
Grid North

COMMUNITY
OF
FORTEAU

PLAN OF LAND USE

MAP No.1

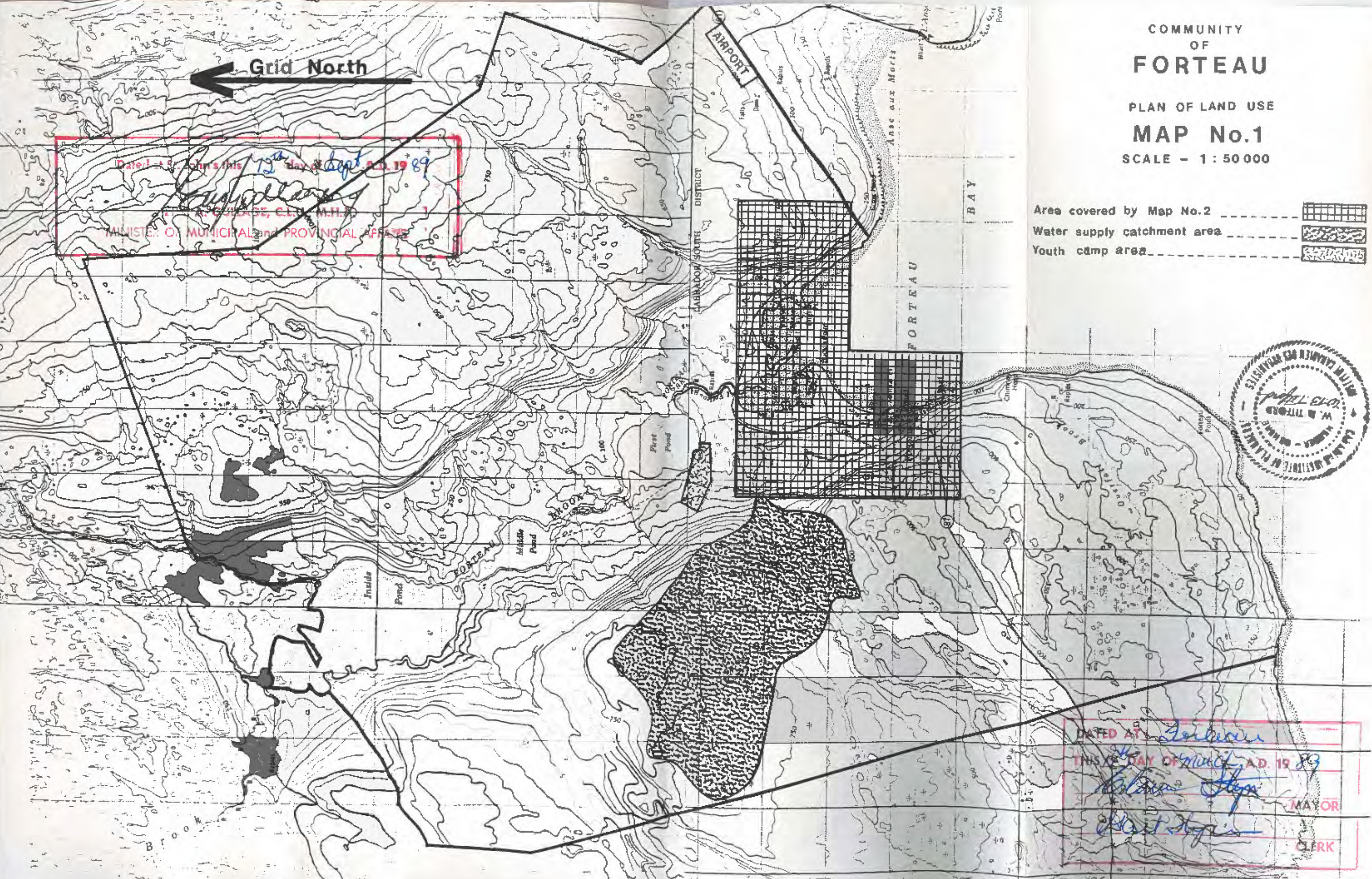
SCALE - 1 : 50 000

- Area covered by Map No.2 
- Water supply catchment area 
- Youth camp area 



DATED AT Forteau
THIS 12th DAY OF March, A.D. 19 83
John Stjepan MAYOR
John Stjepan CLERK

Date: 12th day of Sept, 19 83
John Stjepan
MINISTER OF MUNICIPAL AND PROVINCIAL AFFAIRS





DATED AT *Forteau*
 THIS DAY OF *July* A.D. 19*88*
[Signature] MAYOR
[Signature] CLERK


COMMUNITY
 OF
FORTEAU

Dated at St. John's this *12th* day of *Sept* A.D. 19*88*
[Signature]
 ERIC G. GILLAGE, C.L.U., P.L.A.
 MINISTER OF MUNICIPAL and PROVINCIAL AFFAIRS

MUNICIPAL PLAN 1988 - 89

MAP No. 2
 PLAN OF LAND USE

SCALE 1 : 5000



REFERENCE

RESIDENTIAL		RECREATION	
MIXED DEVELOPMENT		CONSERVATION (Cemetery - t)	
COMMERCIAL		RURAL	
INDUSTRIAL		ROADWAY RESERVATION	
PUBLIC BUILDINGS		SNOWMOBILE ROUTE	

APPROVAL	MUNICIPAL SEAL
REVISIONS	
CONSULTANT	
W. B. TITFORD LIMITED TOWN PLANNING CONSULTANTS	
DATE JULY '88	