


SCALE 1:100000 @8 1/2" X 11"

SEE MAP 2

COMMERCIAL  
RESIDENTIAL

RESIDENTIAL  
FORTUNE HEAD ECOLOGICAL RESERVE\*

500 METRES FROM  
RESERVE BOUNDARY



Municipal Item/Amendment  
**REGISTERED**  
 Number 11670-2014-001  
 Date October 5, 2014  
 Signature [Handwritten Signature]

TOWN OF FORTUNE

Dated at Fortune this 31 day of March A.D. 2014

LEGEND:

FUTURE LAND USE DESIGNATIONS AS SHOWN

\* The lands on which the lightstation at the Fortune Head Ecological Reserve, and the road leading to it, are designated Rural.


REV 9	AS APPROVED BY COUNCIL	20 FEB 2014
REV 8	AS ADOPTED BY COUNCIL	16 SEPT 2013
REV 7	FOR ADOPTION	12 AUG 2013
REV 6	FOR DMA REVIEW	6 AUG 2013
REV 5	FOR FINAL DMA REVIEW	26 APR 2013
REV 4	FOR SUBMISSION FOR DMA REVIEW & RELEASE	12 DEC 2012
REV 3	FOR PUBLIC MEETING 15 NOVEMBER 2012	25 OCT 2012


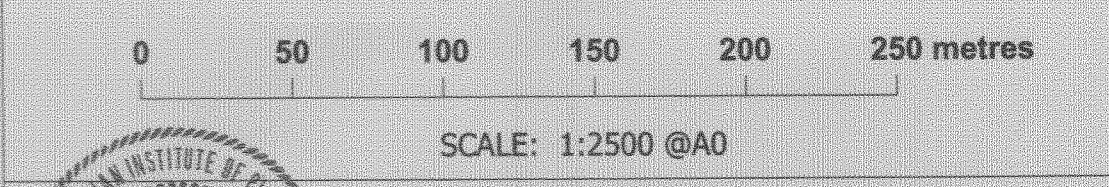


**TOWN OF FORTUNE**  
MUNICIPAL PLAN  
FUTURE LAND USE DESIGNATIONS AS SHOWN

PH3 CONSULTING LTD PROJECT NO:	12-005	DRAWN BY:	CB
CAD FILE NO:		CHECKED BY:	JJ
CAD FILE DATE:		APPROVED BY:	JJ
10	AS APPROVED BY COUNCIL	20 FEB 2014	
9	AS ADOPTED BY COUNCIL	16 SEPT 2013	
8	FOR ADOPTION	12 AUG 2013	
7	FOR DMA REVIEW	6 AUG 2013	
6	FOR FINAL DMA REVIEW	26 APR 2013	
5	DELETE CONSERVATION AREA FOREST ROAD	21 JAN 2013	
4	FOR SUBMISSION FOR DMA REVIEW & RELEASE	12 DEC 2012	
3	FOR PUBLIC MEETING 15 NOVEMBER 2012	25 OCT 2012	
2	FOR COUNCIL REVIEW	17 OCT 2012	
1	FOR TOWN REVIEW	13 SEPT 2012	
REV	DESCRIPTION	DATE	

Dated at Fortune this 7 day  
of March A.D. 20 14

Mayor, Town of Fortune  
  
 Municipal Plan Amendment  
**REGISTERED**  
 Number 163-2014-001  
 Date March 5, 2014  
 Signature [Signature]



**TOWN OF FORTUNE**  
MUNICIPAL PLAN  
FUTURE LAND USE  
2012 - 2022  
MAP 2