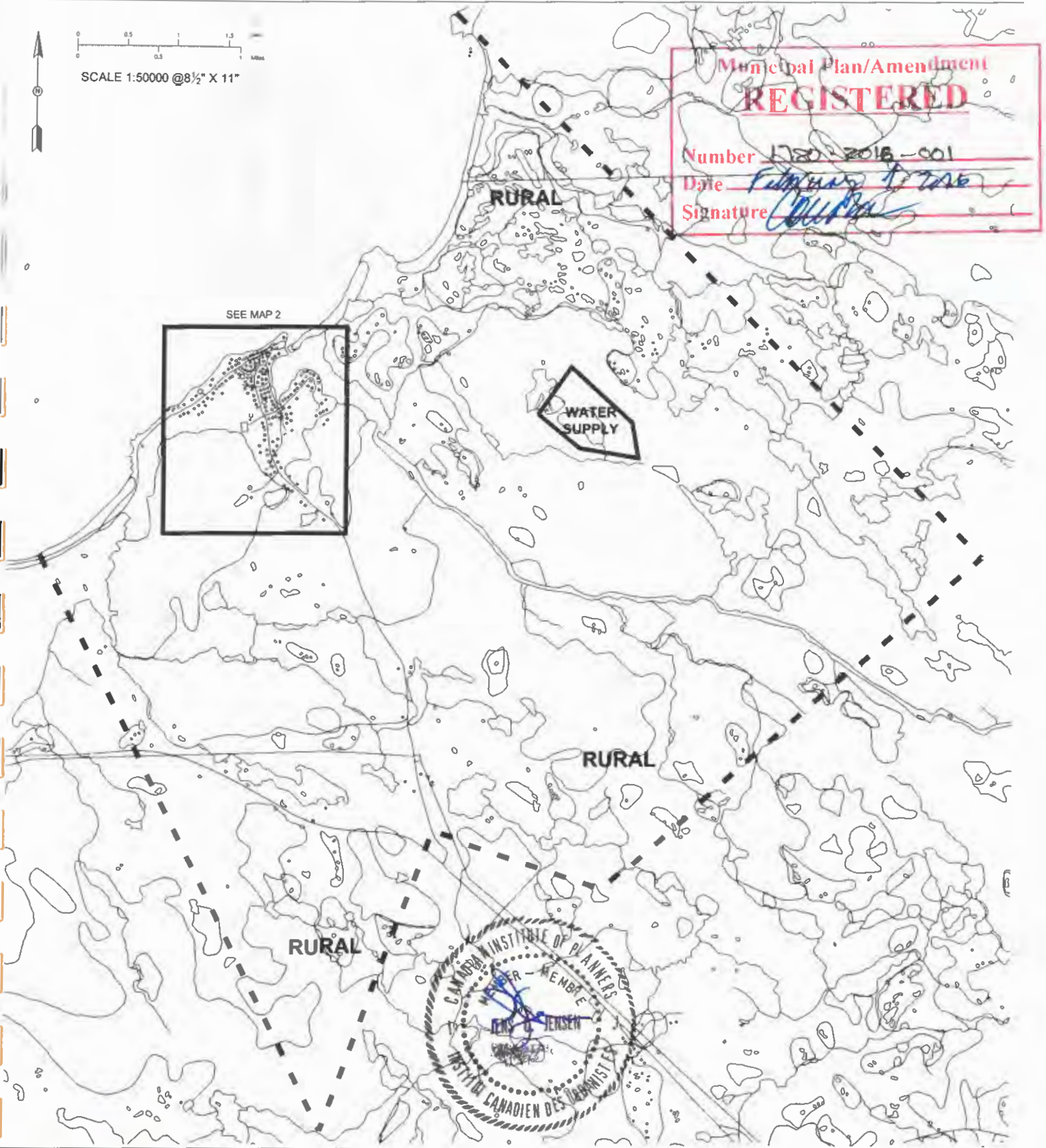




0 0.5 1 1.5
0 0.5 1
SCALE 1:50000 @8 1/2" X 11"

Municipal Plan/Amendment
REGISTERED
Number 1780-2014-001
Date February 17, 2015
Signature [Signature]



TOWN OF GARNISH

Dated at Garnish this 29 day of Sept A.D. 20 15

[Signature]
Mayor, Town of Garnish

[Signature]
Clerk, Town of Garnish

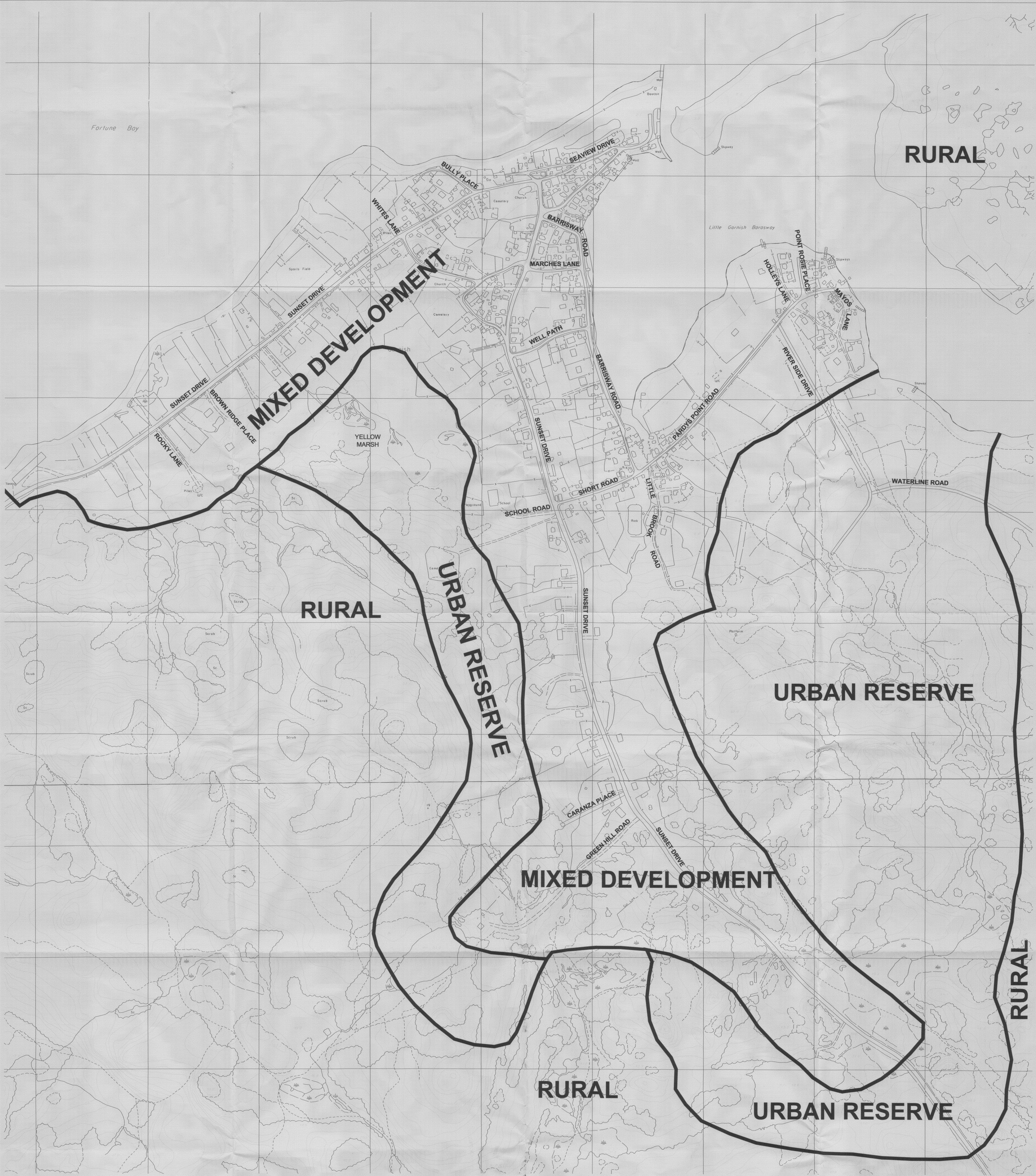
LEGEND:

--- --- --- --- --- MUNICIPAL BOUNDARY
PLANNING AREA BOUNDARY IS IDENTICAL TO THE TOWN BOUNDARY

4	APPROVED BY COUNCIL	31 AUG 2015
3	FOR DMA REVIEW	30 APR 2015
2	TO DMA FOR REVIEW AND RELEASE	29 JUL 2014
1	FOR TOWN REVIEW	21 JUN 2014

TOWN OF
Garnish

MUNICIPAL PLAN
FUTURE LAND USE
2014 - 2024
MAP 1



TOWN OF GARNISH
MUNICIPAL PLAN
FUTURE LAND USE DESIGNATIONS AS SHOWN



HMI CONSULTING LTD PROJECT NO:	13-005	DRAWN BY:	CB
CAD FILE NO:		CHECKED BY:	JJ
CAD FILE DATE:		APPROVED BY:	JJ
APPROVED BY COUNCIL		31 AUG 2015	
FOR DMIA REVIEW		30 APR 2015	
TO DMIA FOR REVIEW AND RELEASE		29 JULY 2014	
FOR TOWN REVIEW		21 JUNE 2014	
REV	DESCRIPTION	DATE	

Dated at Garnish this 29th day
of September A.D. 20 15

[Signature]
Mayor, Town of Garnish

Municipal Plan/Amendment
REGISTERED
Number 1730-2014-001
Date February 1 2016

[Signature]
Clerk, Town of Garnish



TOWN OF GARNISH

MUNICIPAL PLAN
FUTURE LAND USE
2014 - 2024
MAP 2

