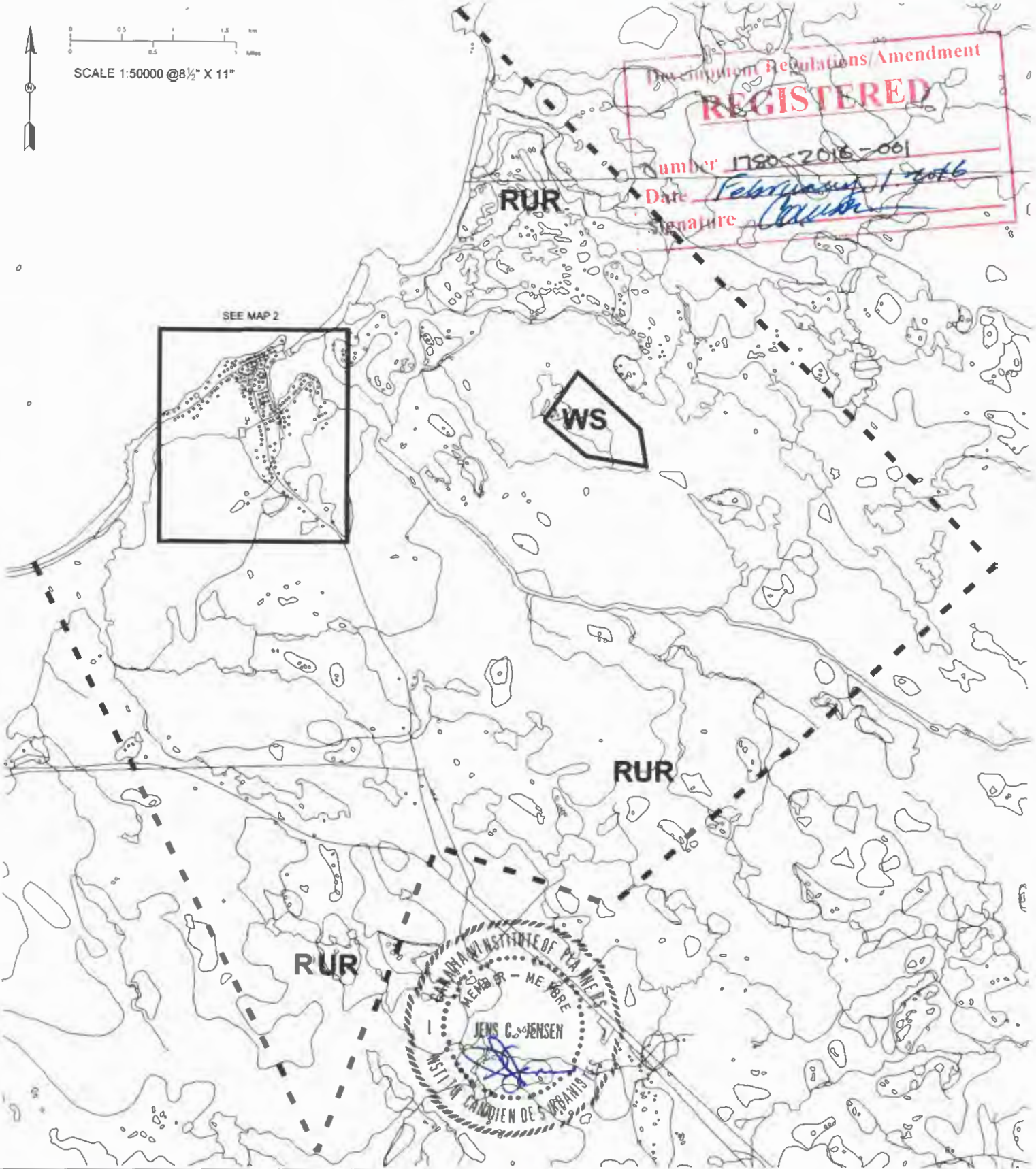


Development Regulations/Amendment  
**REGISTERED**  
 under 1790-2016-001  
 Date February 1, 2016  
 Signature *[Handwritten Signature]*



PLANNING AREA INSTITUTE OF PLANNERS  
 MEMBER - MEMBER  
 JENS C. JENSEN  
 INST. IN CANADIAN DE. OF PLANNERS

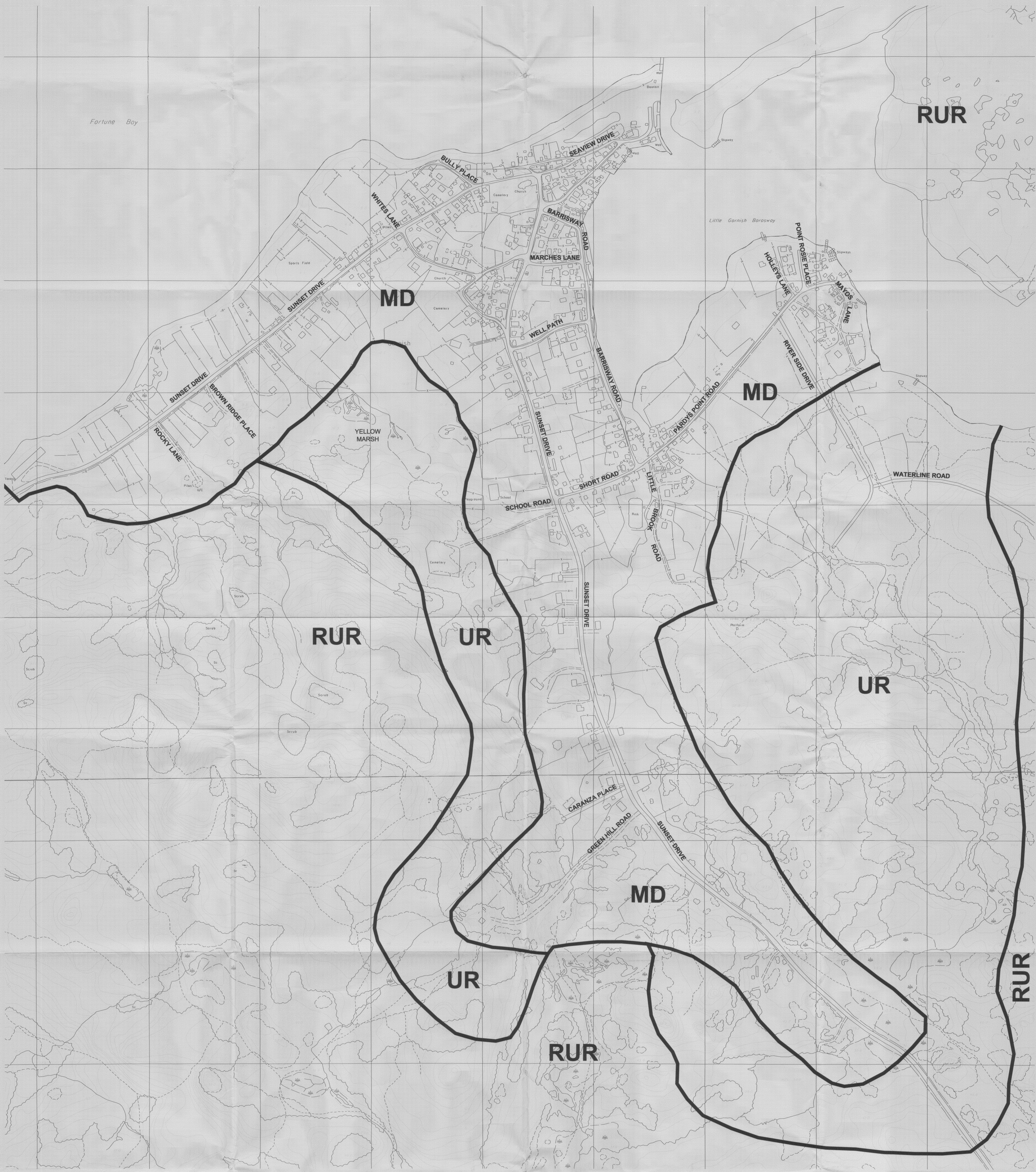
TOWN OF GARNISH  
 Dated at *Garnish* this 29 day of  
*Sept*  
 A.D. 20 15  
*[Handwritten Signature]*  
 Mayor, Town of Garnish  
*[Handwritten Signature]*  
 Clerk, Town of Garnish

LEGEND:  
 RUR RURAL  
 WS WATER SUPPLY  
 - - - - - MUNICIPAL BOUNDARY  
 PLANNING AREA BOUNDARY IS IDENTICAL TO THE TOWN BOUNDARY

4	APPROVED BY COUNCIL	31 AUG 2015
3	FOR DMA REVIEW	30 APR 2015
2	TO DMA FOR REVIEW AND RELEASE	29 JUL 2014
1	FOR TOWN REVIEW	21 JUN 2014

TOWN OF  
**Garnish**  
 DEVELOPMENT REGULATIONS  
 LAND USE ZONING  
 2014 - 2024  
 MAP 1





**TOWN OF GARNISH**  
DEVELOPMENT REGULATIONS

**LEGEND:**

RUR      RURAL

UR        URBAN RESERVE

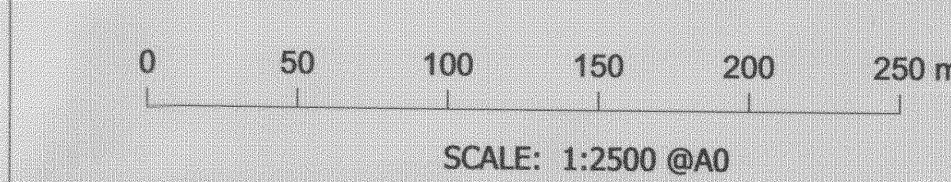
MD        MIXED DEVELOPMENT

HMJ CONSULTING LTD		DRAWN BY: CB
PROJECT NO:		CHECKED BY: JJ
CAD FILE NO:		APPROVED BY: JJ
CAD FILE DATE:		
4	APPROVED BY COUNCIL	31
3	FOR DMA REVIEW	30
2	TO DMA FOR REVIEW AND RELEASE	29
1	FOR TOWN REVIEW	21
REV	DESCRIPTION	

Dated at Garnish this 29<sup>th</sup> day  
of September A.D. 2015

*[Signature]*  
Mayor, Town of Garnish

*[Signature]*  
Clerk, Town of Garnish



**TOWN OF GARNISH**  
DEVELOPMENT REGULATIONS  
LAND USE ZONING  
2014 - 2024  
MAP 2