




**Town of Gillams
Municipal Plan
2017-2027
Future Land Use**

- Land Use Designations**
- Comprehensive Development Area (CDA)
 - Conservation (CON)
 - Mixed Development (MD)
 - Residential (RES)
 - Rural (RU)


- Municipal Boundary and Planning Area Boundary
- Hiking Trail
- Future Access Point for Comprehensive Development Area

- Transportation Hierarchy**
- Local Street
 - Collector
 - Expressway-Highway




1:5000

Dated at Gillams
this 29 day of June, 2020




Mayor




Town Manager

I CERTIFY THAT THE DEVELOPMENT REGULATIONS MAP HAS BEEN PREPARED IN ACCORDANCE WITH THE REQUIREMENTS OF THE URBAN AND RURAL PLANNING ACT, 2000.



Anna Myers, MCIP



Municipal Plan/Amendment
REGISTERED
Number: 1825-2020-001
Date: March 19, 2020
Signature: Anna Myers

AMMENDMENTS