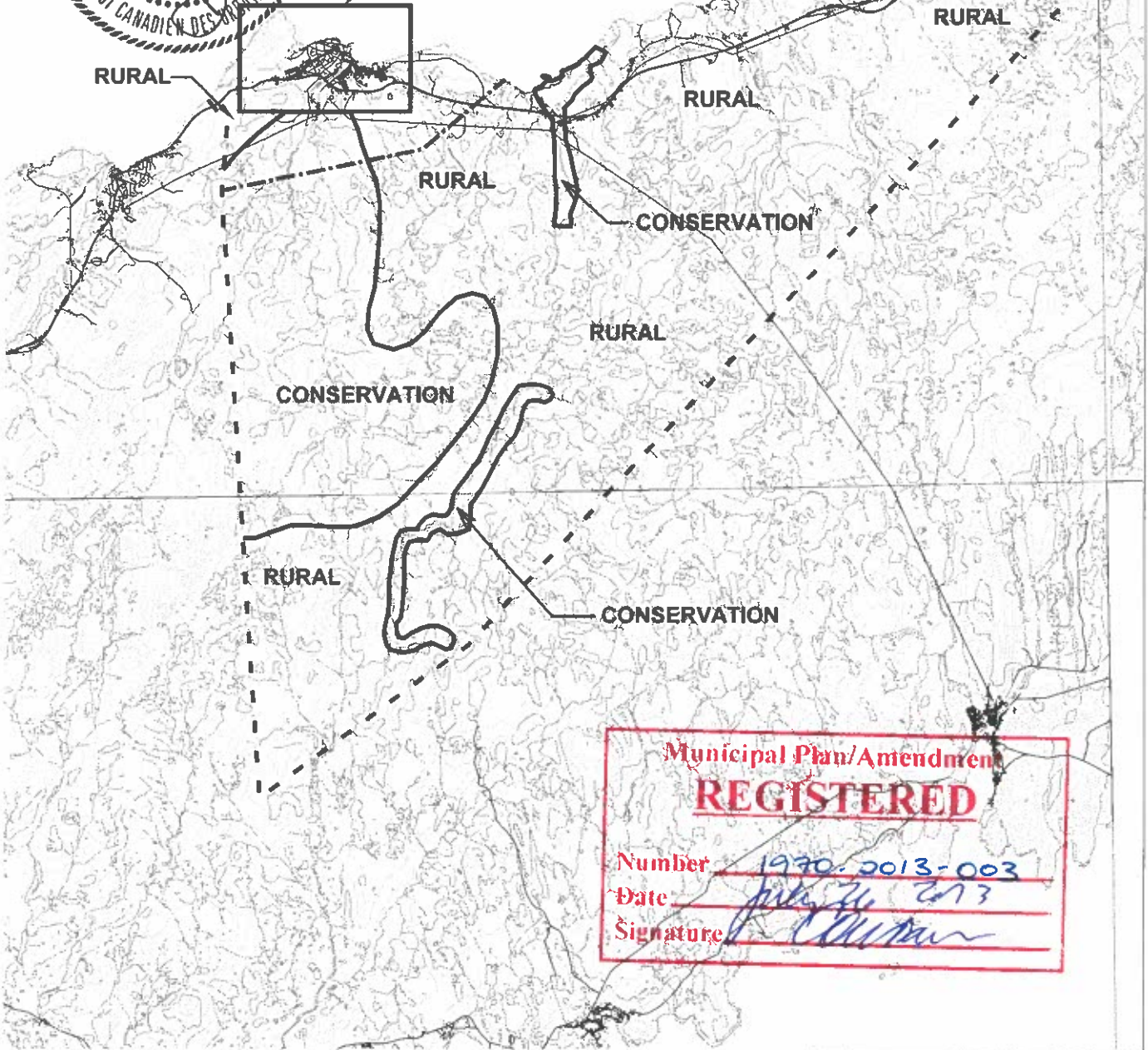


SEE MAP 2



Municipal Plan/Amendment
REGISTERED

Number 1970-2013-003
 Date July 26 2013
 Signature [Handwritten Signature]

TOWN OF GRAND BANK

Dated at Grand Bank this 13 day of March A.D. 2013

[Handwritten Signature]
 Mayor, Town of Grand Bank

[Handwritten Signature]
 Clerk, Town of Grand Bank

LEGEND

— HIGHWAY
 - - - - - MUNICIPAL BOUNDARY
 - - - - - PLANNING AREA BOUNDARY

FUTURE LAND USE DESIGNATIONS AS SHOWN





REV 6	AS APPROVED BY COUNCIL	10 DEC 2012
REV 5	AS ADOPTED	23 OCT 2012
REV 4	FOR DMA REVIEW	02 OCT 2012
REV 3	FOR PUBLIC MEETING	02 APR 2012
REV 2	DRAFT #2	01 MAR 2012
REV 1	DRAFT #1	05 FEB 2012

0 2 4 KM
 0 1 2 Miles

SCALE:
 1:150 000
 @8.5" X 11"

TOWN OF
GRAND BANK

FUTURE LAND USE
 2012 - 2022
 MAP 1



Municipal Plan/Amendment
REGISTERED
Number 1970-2012-003
Date July 16, 2013
Signature [Signature]

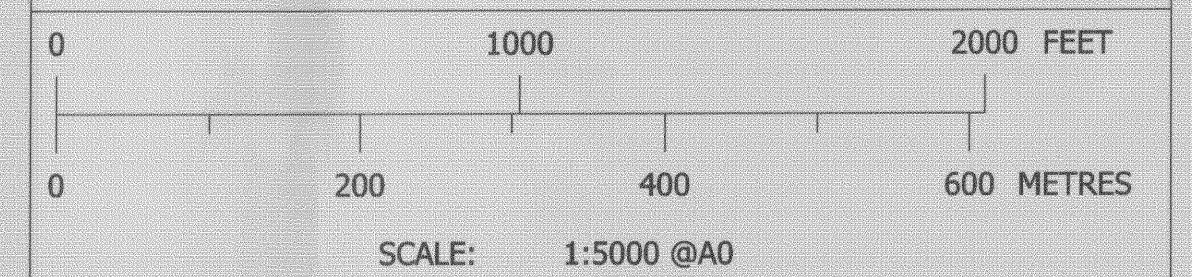
HMJ CONSULTING LIMITED PROJECT NO: 11-008	DRAWN BY: CB
CAD FILE NO:	CHECKED BY: JJ
CAD FILE DATE:	APPROVED BY: JJ

REV	DESCRIPTION	DATE
6	AS APPROVED BY COUNCIL	10 DEC 2012
5	AS ADOPTED	23 OCT 2012
4	FOR DMA REVIEW	02 OCT 2012
3	FOR PUBLIC MEETING	02 APRIL 2012
2	DRAFT #3	01 MAR 2012
1	DRAFT #2	05 FEB 2012

TOWN OF GRAND BANK
Dated at Grand Bank this 13 day
of March A.D. 2013

[Signature]
Mayor, Town of Grand Bank

[Signature]
Clerk, Town of Grand Bank



TOWN OF
GRAND BANK

MUNICIPAL PLAN
FUTURE LAND USE
2012 - 2022