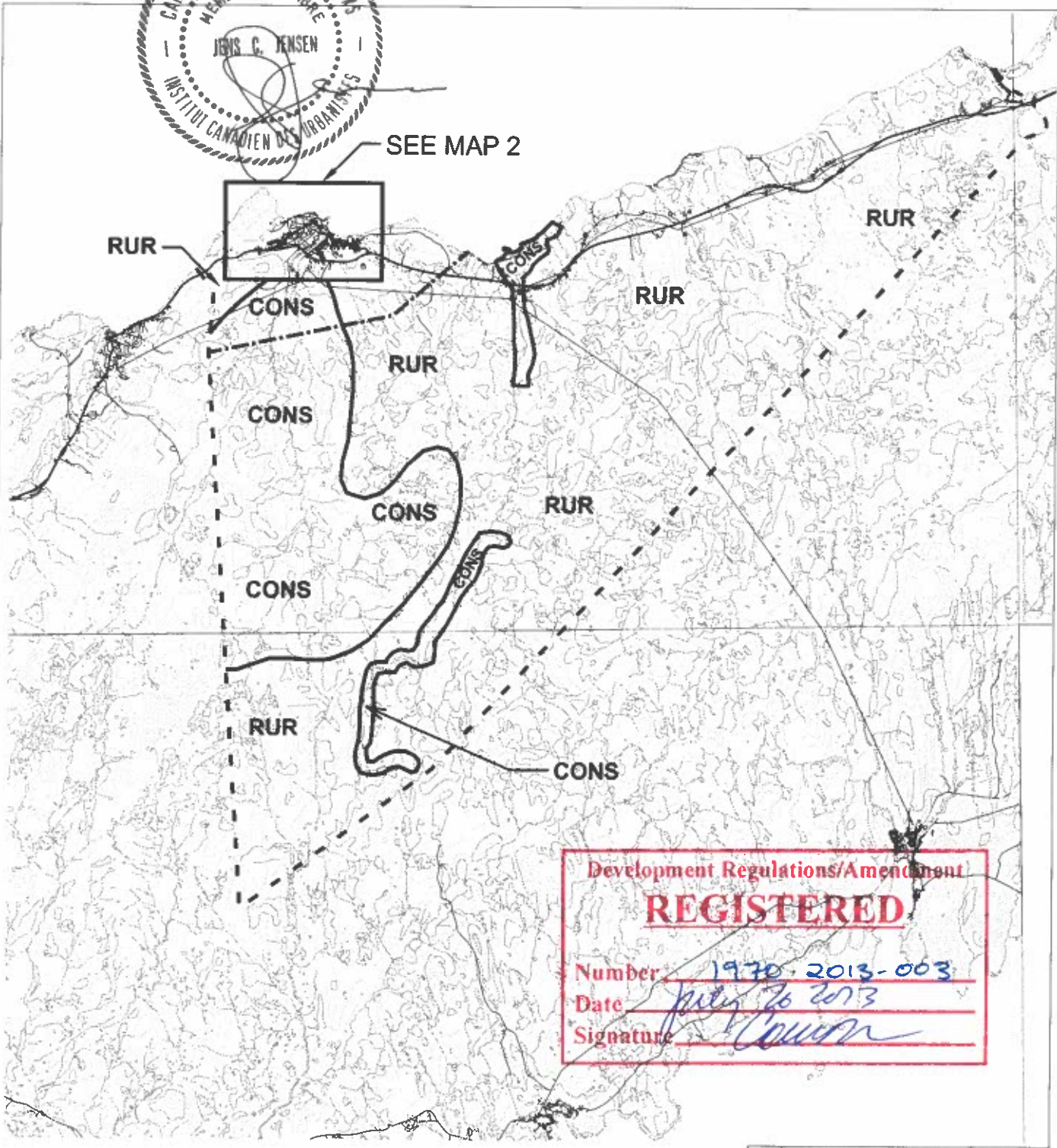


SEE MAP 2



Development Regulations/Amenagement
REGISTERED

Number 1970-2013-003
 Date July 26 2013
 Signature [Signature]

TOWN OF GRAND BANK

Dated at Grand Bank this 13 day of March A.D. 2013

[Signature]
 Mayor, Town of Grand Bank

[Signature]
 Clerk, Town of Grand Bank

LEGEND

- HIGHWAY
- MUNICIPAL BOUNDARY
- - - - - PLANNING AREA BOUNDARY

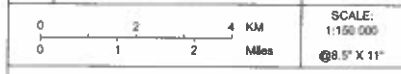
DEVELOPMENT REGULATIONS USE ZONES:

- CONS Conservation
- RUR Rural

GRID NORTH



REV 6	AS APPROVED BY COUNCIL	10 DEC 2012
REV 5	AS ADOPTED	23 OCT 2012
REV 4	FOR DMA REVIEW	02 OCT 2012
REV 3	FOR PUBLIC MEETING	02 APR 2012
REV 2	DRAFT #2	01 MAR 2012
REV 1	DRAFT #1	05 FEB 2012



SCALE:
 1:150 000
 @8 1/2" X 11"



TOWN OF GRAND BANK

DEVELOPMENT REGULATIONS
 LAND USE ZONING
 2012 - 2022
 MAP 1

GRAND BANK
DEVELOPMENT REGULATIONS
USE ZONES

LEGEND:

- RES Residential
- TCORE Town Core
- CONS Conservation
- IND Industrial
- COMM Commercial
- PU Public Use
- OS Open Space
- RUR Rural



Development Regulations/Amendment
REGISTERED
Number: V170-2012-003
Date: July 26, 2012
Signature: [Handwritten Signature]


HMJ CONSULTING LIMITED PROJECT NO: 11-008	DRAWN BY: CB
CAD FILE NO:	CHECKED BY: JJ
CAD FILE DATE:	APPROVED BY: JJ

REV	DESCRIPTION	DATE
6	AS APPROVED BY COUNCIL	10 DEC 2012
5	AS ADOPTED	23 OCT 2012
4	FOR DMA REVIEW	02 OCT 2012
3	FOR PUBLIC MEETING	02 APRIL 2012
2	DRAFT #3	01 MAR 2012
1	DRAFT #2	05 FEB 2012

TOWN OF GRAND BANK
Dated at Grand Bank this 13 day
of March A.D. 2012

[Handwritten Signature]
Mayor, Town of Grand Bank

[Handwritten Signature]
Cathy Jolley
Clerk, Town of Grand Bank



TOWN OF
GRAND BANK