








TOWN
of
HAWKE'S BAY

FUTURE LAND USE
1994 - 2004
MAP 1

DATED AT *Hawke's Bay*
THIS 15th DAY OF *December* A.D. 19 *94*
[Signature]
MAYOR
[Signature]
CLERK

LEGEND

-  Residential
-  Commercial
-  Industrial
-  Recreation /
Open Space
-  Conservation
-  Comprehensive
Development Area
-  Rural & Resource



Dated at *Hawke's Bay* on 15th *December* A.D. 19 *94*
[Signature]
MINISTER OF MUNICIPAL AND PROVINCIAL AFFAIRS

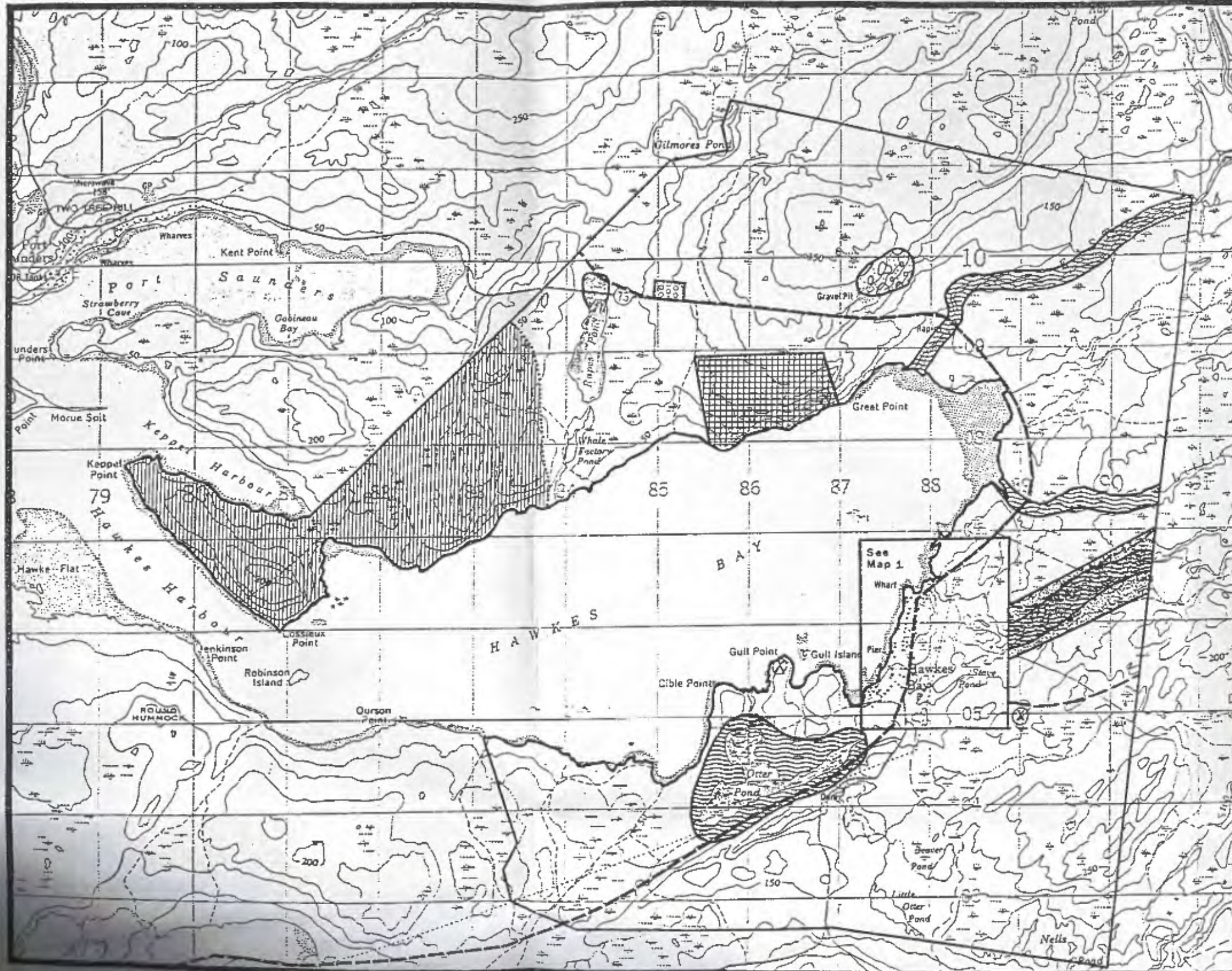


DATED AT *Hawke's Bay, N.Z.*

THIS *64* DAY OF *November* A.D. 19 *94*












Boris Hoodme
MAYOR

CLERK



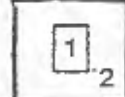
MAP 2
HAWKE'S BAY MUNICIPAL PLAN

FUTURE LAND USE
(RURAL AND RESOURCE AREA)

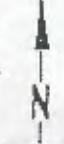
-  Conservation
-  Rural
-  Recreational Open Space
(nature park)
at St. John's Bay / 1st day of Nov A.D. 1995
-  Watershed Protection
-  SILVICULTURE AREA
-  Domestic Cutting Area
-  Aggregate Resource
-  Rapes Pond, Recreation
-  Protected Road
-  Mineral Occurrence
-  Highway - Commercial

Arthur Reed
ARTHUR D. REED
MINISTER OF MUNICIPAL and PROVINCIAL AFFAIRS

Index



Grid



Scale

1:50,000