



Town of
Hermitage-Sandyville

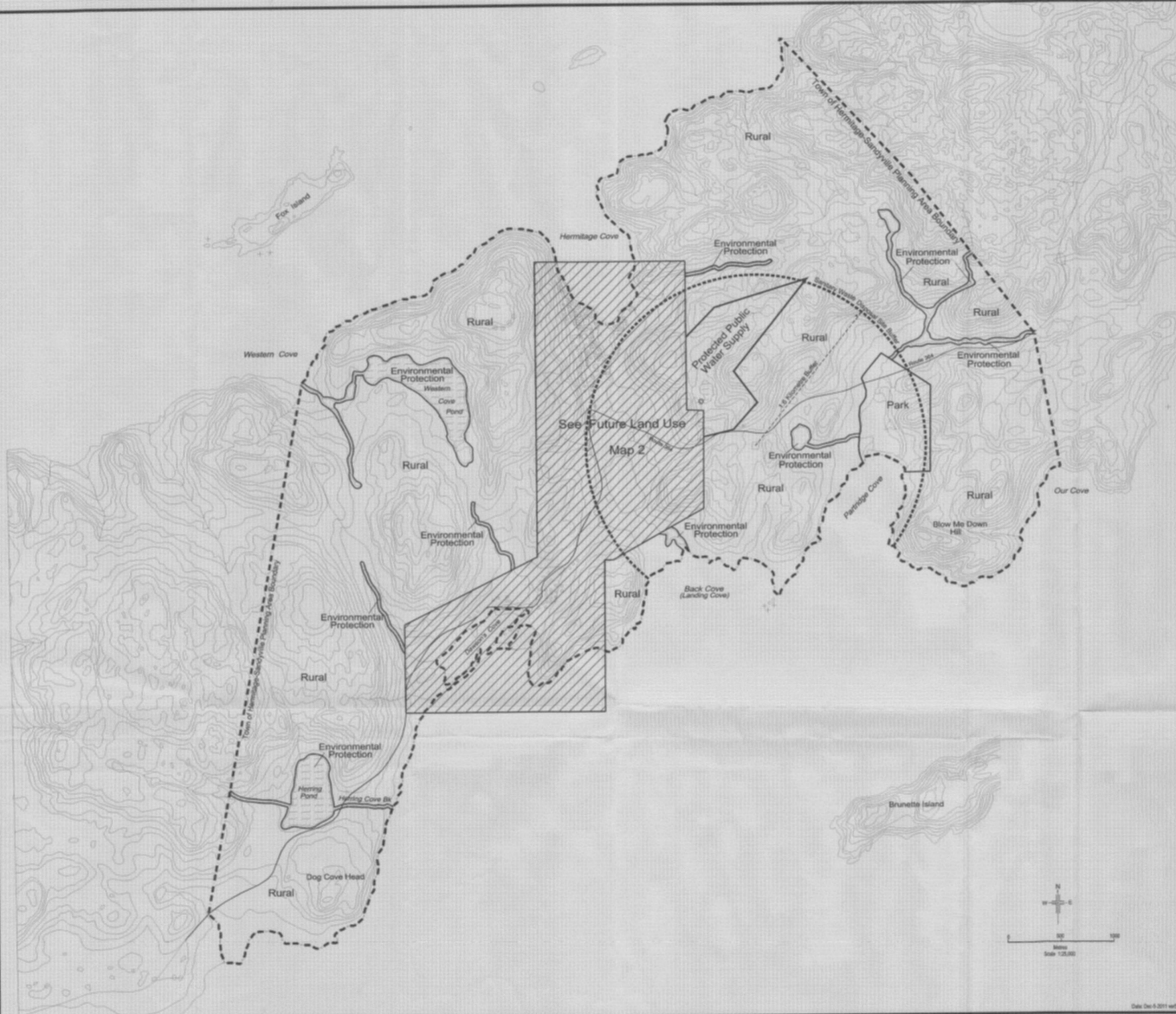
Municipal Plan 2011
Future Land Use Map 1

- Rural
- Park
- Environmental Protection
- Protected Public Water Supply

-  Municipal and Planning Area Boundary
-  Sanitary Waste Disposal Site Buffer (1.6 Kilometre)

Municipal Plan/Amendment
REGISTERED

Number 2265-2012-001
Date March 20, 2012
Signature Court



Dated at Hermitage-Sandyville, Newfoundland and Labrador

This 21st day of February, 2012

Douglas Rose
Douglas Rose, Mayor

J. Rideout-Simms
Jodie-Rideout-Simms, Town Clerk

I certify that this Municipal Plan for the Town of Hermitage-Sandyville has been prepared in accordance with the requirements of the Urban and Rural Planning Act 2000.



Town of Hermitage-Sandyville

Municipal Plan 2011
Future Land Use Map 2

- Residential
- Town
- Industrial
- Rural
- Environmental Protection
- Protected Public Water Supply

--- Walking Trail

Municipal Plan/Amendment
REGISTERED
Number 2065-2012-001
Date March 20, 2012
Signature _____

Dated at Hermitage-Sandyville, Newfoundland and Labrador

This 21st day of February, 2012

Douglas Rose
Douglas Rose, Mayor

J. Rideout Simms
Josie-Rideout-Simms, Town Clerk

I certify that this Municipal Plan for the Town of Hermitage-Sandyville have been prepared in accordance with the requirements of the Urban and Rural Planning Act 2000:



Arvo McMillan, MCIP

