










# MAP A

Community of Hughes Brook  
Municipal Plan

**FUTURE LAND USE  
1988-1998**

- Legend**
-  residential
  -  mixed development
  -  rural
  -  conservation
- 
-  arterial road
  -  collector road
  -  local road
  -  proposed road
  -  planning area boundary

Scale 1:2500

Grid

Index

0 100meters

map B  
A

DATED AT *Hughes Brook*  
THIS *4th* DAY OF *Oct* A.D. 19 *88*  
*Charles Brett* MAYOR  
*James Doherty* CLERK

Dated at St. John's this *22nd* day of *Dec* A.D. 19 *88*  
*Charles Brett*  
MINISTER OF MUNICIPAL AFFAIRS

PROVINCIAL PLANNING OFFICE  
Department of Municipal Affairs  
Government of Newfoundland & Labrador

1975	1988
Drawn By	Drawing Date
Checked By	Revision Date