

MAP 1




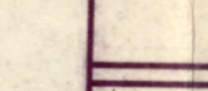

Community of Hughes Brook
Municipal Plan

Development Regulations
Schedule E

ZONING

Legend

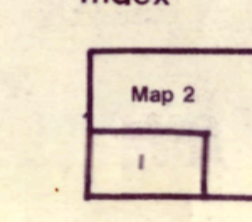


- R residential
- MD mixed development
- Ru rural
- C conservation

-  arterial road
-  collector road
-  local road
-  proposed road
-  planning area boundary

Scale 1:2500

Grid

Index



DATED AT *Hughes Brook*
THIS *4* DAY OF *Oct* A.D. 19 *88*
James Shuey MAYOR
James Shuey CLERK

Dated at St. John's this *23* day of *Oct* A.D. 19 *88*
R. Charles Brett
MINISTER OF MUNICIPAL AFFAIRS

