


Town of
Irishtown-Summerside

Municipal Plan 2020 - 2030
Future Land Use Map 1

- EP** Environmental Protection
- RU** Rural

- - - Municipal Boundary
- - - Planning Area Boundary

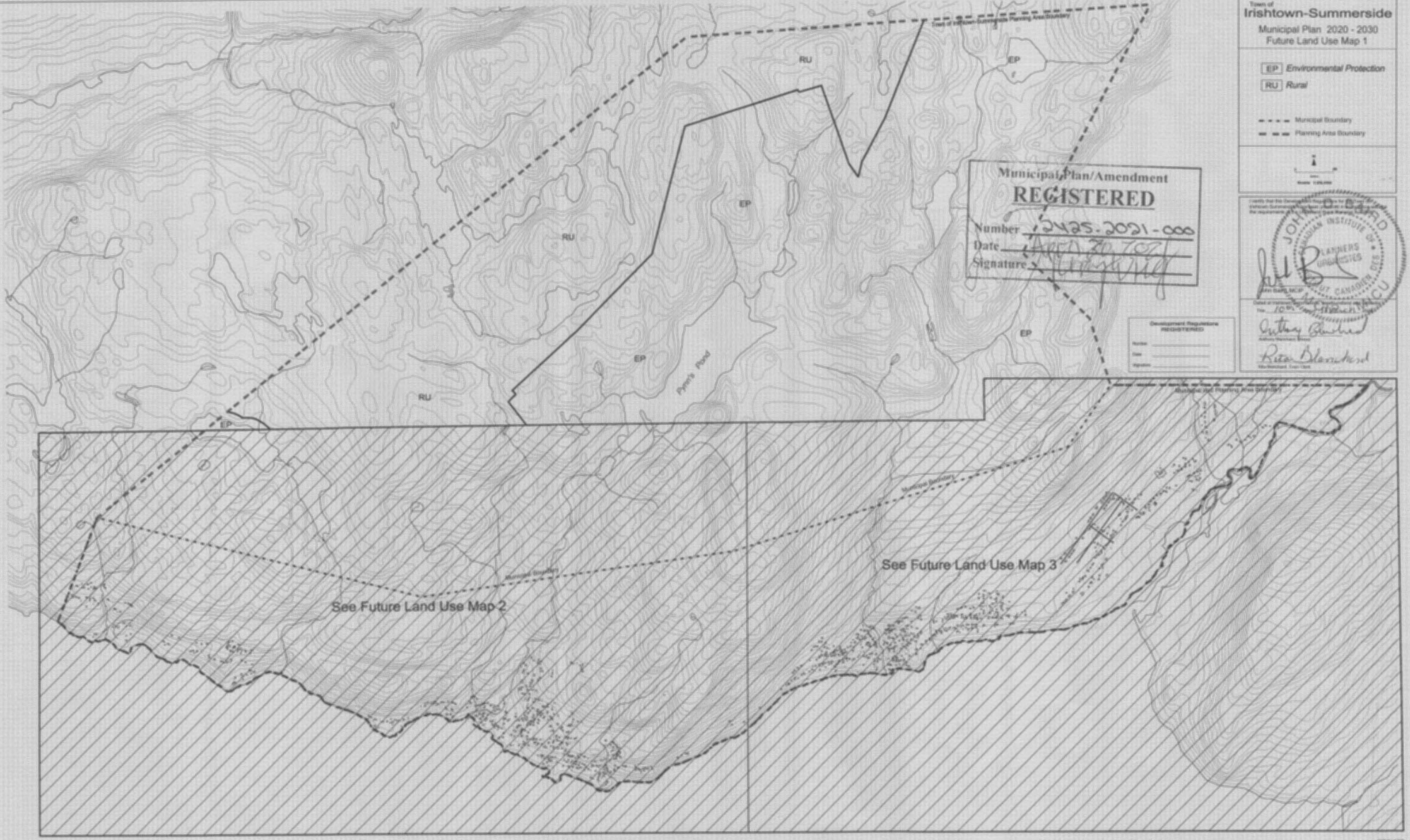


Municipal Plan/Amendment
REGISTERED
Number 5425-2021-000
Date April 30, 2021
Signature [Signature]

Development Regulations
REGISTERED
Name: _____
Date: _____
Signature: _____

Professional Engineer Seal: JOHN O'BRIEN, PLANNERS, INC., 100 CANADIAN ST., SUITE 100, IRISHTOWN, ONT. L0R 1A0

Signature: Anthony [Signature]
Signature: Rita [Signature]





Town of
Irishtown-Summerside
 Municipal Plan 2020 - 2030
 Future Land Use Map 2

EP	Environmental Protection
CA	Conservation Area
MD	Mixed Development
RES	Residential
OS	Open Space
RU	Rural

— — —	Municipal Boundary
- - - - -	Planning Area Boundary

Scale 1:5,000

I certify that this Municipal Plan for the Town of Irishtown-Summerside have been prepared in accordance with the requirements of the Urban and Rural Planning Act 2000:

John Baird
 John Baird, MCIP

Dated at Irishtown-Summerside, Newfoundland and Labrador
 This 10th day of March, 2020

Anthony Blanchard
 Anthony Blanchard, Mayor

Rita Blanchard
 Rita Blanchard, Town Clerk

Municipal Plan REGISTERED

Number 2020-2030-000

Date April 30, 2021

Signature Murray O'Neil



**Municipal Plan
REGISTERED**

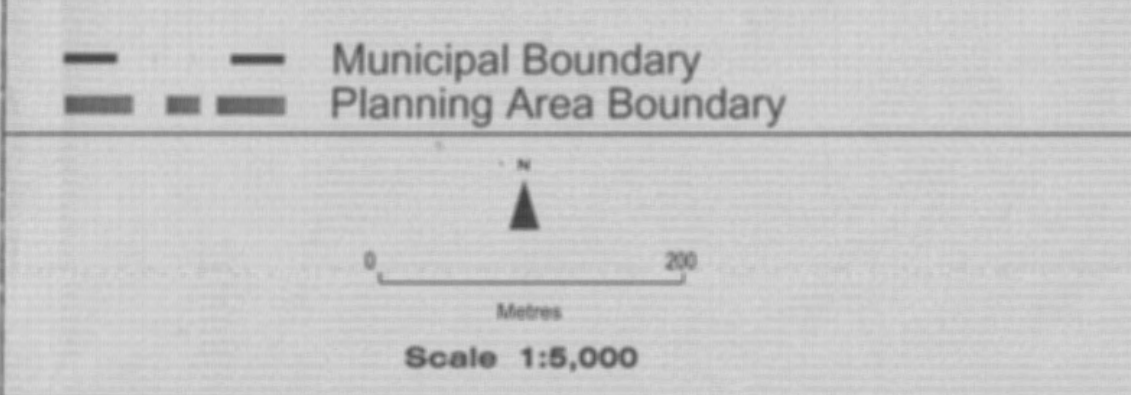
Number 2020-2021-000

Date April 30, 2021

Signature [Signature]

Town of
Irishtown-Summerside
Municipal Plan 2020 - 2030
Future Land Use Map 3

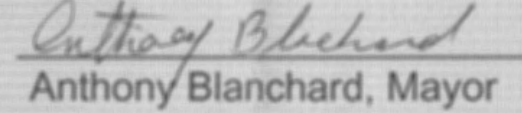
- EP Environmental Protection
- CA Conservation Area
- MD Mixed Development
- RES Residential
- OS Open Space
- RU Rural




I certify that this Municipal Plan for the Town of Irishtown-Summerside have been prepared in accordance with the requirements of the Urban and Rural Planning Act 2000:


 John Baird, MCIP

Dated at Irishtown-Summerside, Newfoundland and Labrador
 This 10th day of March, 2020


 Anthony Blanchard, Mayor


 Rita Blanchard, Town Clerk

