


Town of
Irishtown-Summerside
 Municipal Plan 2020 - 2030
 Land Use Zoning Map 1

Development Regulations/Amendment
REGISTERED

Number 2425-2021-000
 Date April 20, 2024
 Signature [Handwritten Signature]

EP Environmental Protection
 RU Rural
 --- Municipal Boundary
 - - - Planning Area Boundary

Scale 1:50,000



I hereby declare that the Development Regulations for the Town of Irishtown-Summerside have been prepared in accordance with the requirements of the Urban and Rural Planning Act, 2002.

[Signature]
 John D. Baird, M.C.I.P.

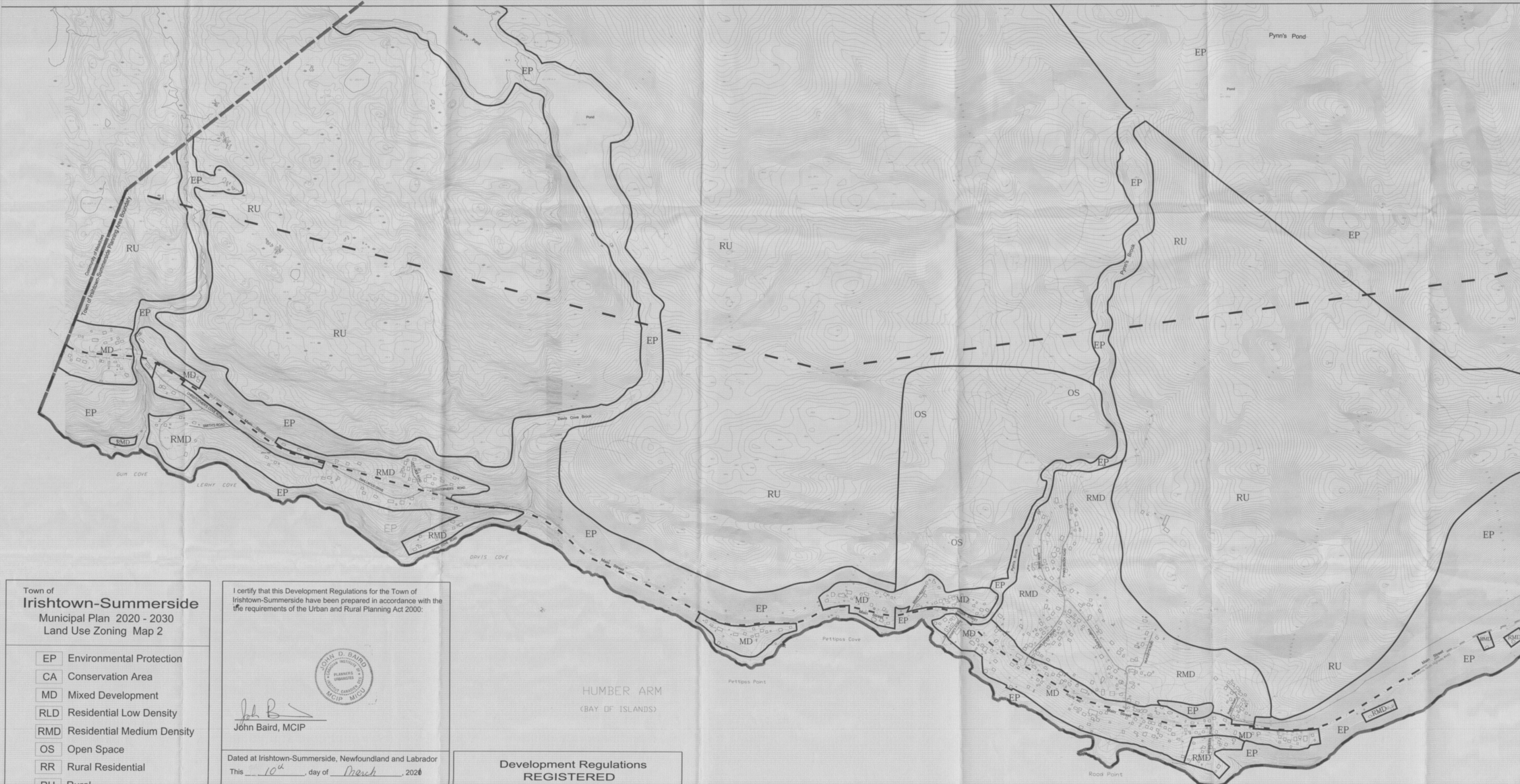
I hereby declare that the Development Regulations for the Town of Irishtown-Summerside have been prepared in accordance with the requirements of the Urban and Rural Planning Act, 2002.

[Signature]
 Anthony Baird

[Signature]
 Peter Blair

See Land Use Zoning Map 2

See Land Use Zoning Map 3





Town of Irishtown-Summerside
 Municipal Plan 2020 - 2030
 Land Use Zoning Map 2

EP	Environmental Protection
CA	Conservation Area
MD	Mixed Development
RLD	Residential Low Density
RMD	Residential Medium Density
OS	Open Space
RR	Rural Residential
RU	Rural

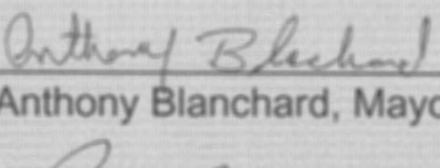

Municipal Boundary
 Planning Area Boundary

Scale 1:5,000

I certify that this Development Regulations for the Town of Irishtown-Summerside have been prepared in accordance with the requirements of the Urban and Rural Planning Act 2000:



 John Baird, MCIP

Dated at Irishtown-Summerside, Newfoundland and Labrador
 This 10th day of March, 2020


 Anthony Blanchard, Mayor

 Rita Blanchard, Town Clerk

Development Regulations REGISTERED

Number 2425-2021-000

Date April 30, 2021

Signature Mary Jane

HUMBER ARM
 (BAY OF ISLANDS)



**Development Regulations
REGISTERED**

Number 2425-2021-000

Date April 30, 2021

Signature [Handwritten Signature]

Town of
Irishtown-Summerside
Municipal Plan 2020 - 2030
Land Use Zoning Map 3

EP	Environmental Protection
CA	Conservation Area
MD	Mixed Development
RLD	Residential Low Density
RMD	Residential Medium Density
OS	Open Space
RR	Rural Residential
RU	Rural

Municipal Boundary
 Planning Area Boundary

Scale 1:5,000

I certify that this Development Regulations for the Town of Irishtown-Summerside have been prepared in accordance with the requirements of the Urban and Rural Planning Act 2000:

John Baird, MCIP

Anthony Blanchard, Mayor

Rita Blanchard, Town Clerk

Dated at Irishtown-Summerside, Newfoundland and Labrador
 This 10th day of March, 2021

