











ISLE AUX MORTS

Future Land Use
MAP 2


DATED AT *Ile-Aux-Morts*,
THIS 17 DAY OF *July* A.D. 19 *87*
Walter Skirrow MAYOR
Francis Barnes CLERK

Legend

-  Residential Infill
-  Residential
-  Mixed Development
-  Commercial
-  Industrial
-  Recreation
-  Public Service
-  Comprehensive Development Area
-  Proposed Mobile Home Park
-  Rural Resource

Area Changed To Residential Infill
By Ministerial Approval

Scale 1:2500



Grid North

Jan. 1989

Dated at *St. John's* this *9th* day of *Nov* A.D. 19 *90*
Exp. Fullan
C. A. FULLAN, C.L.U., M.P.A.
MINISTER OF MUNICIPAL AND PROVINCIAL AFFAIRS