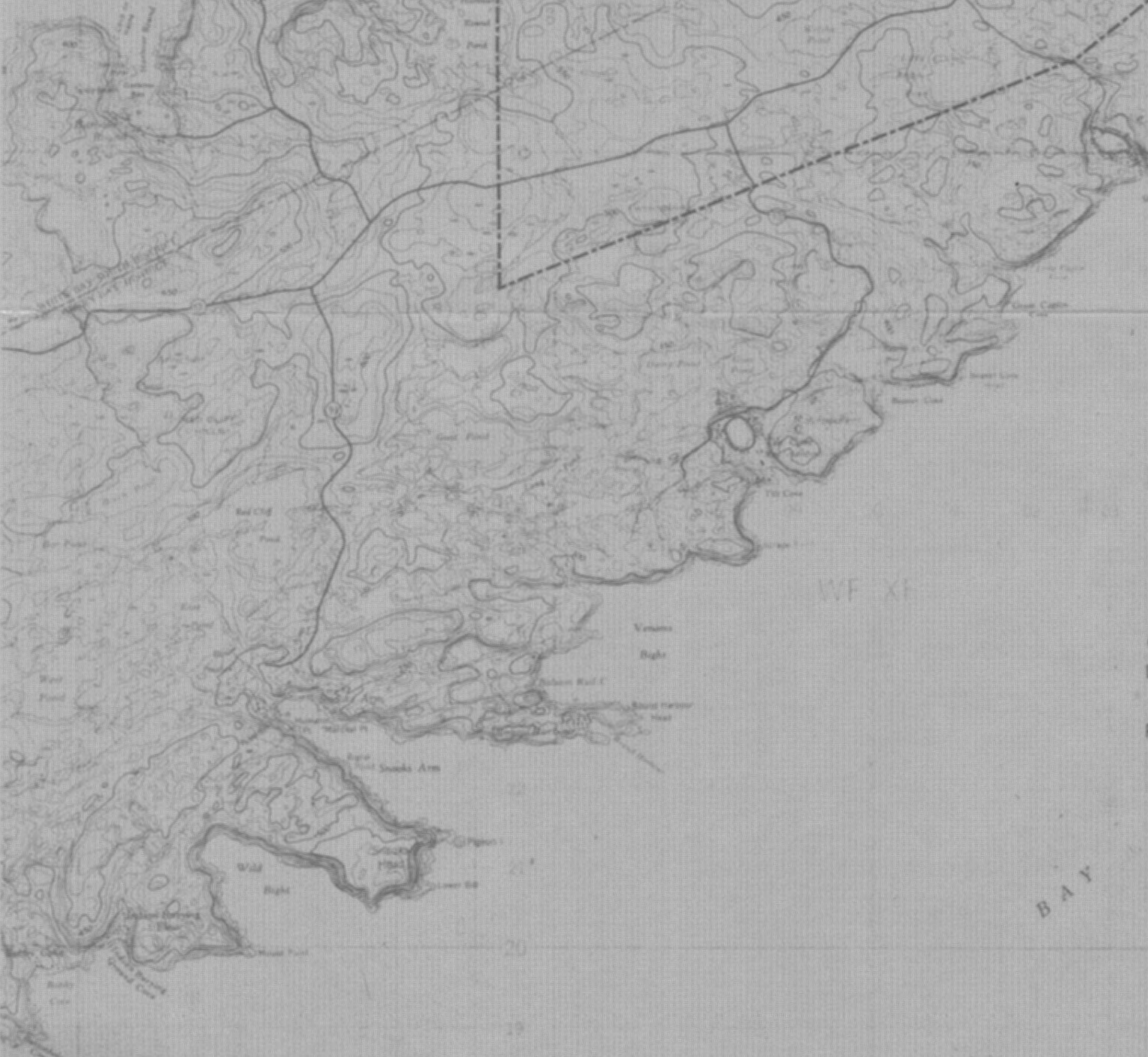


LABRADOR SEA
(ATLANTIC OCEAN)

CONFUSION BAY



MAP 3

TOWN OF LA SCIE MUNICIPAL PLAN 1983 - 1993

PROPOSED LAND USE

- LEGEND
- OPEN SPACE
 - LARGE SCALE MAP BOUNDARY (MAP 4)
 - PLANNING AREA BOUNDARY

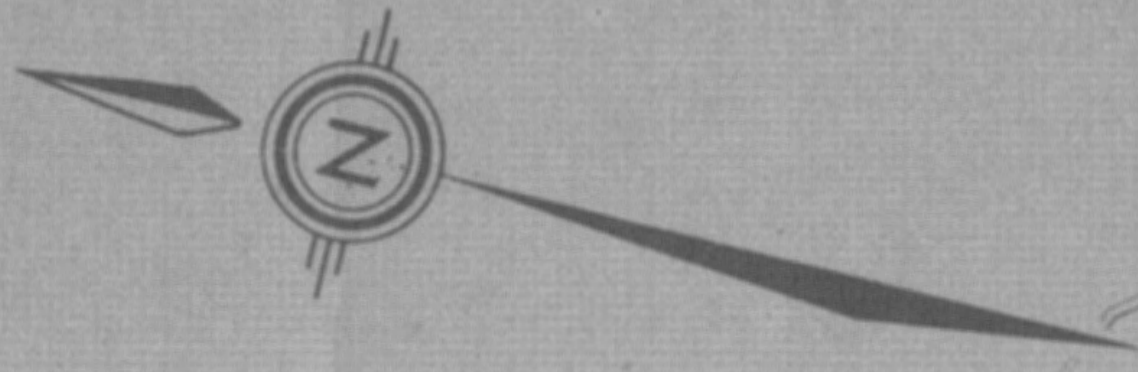
SCALE 1:50,000



DATED AT St. John's
 THIS 1 DAY OF June A.D. 1983
William R. Duxson MAYOR
Wade Shea CLERK

DATED AT ST. JOHN'S THIS 14th DAY OF Feb A.D. 1984
HAZEL R. NEWBROOK
Hazel R. Newbrook
 MINISTER OF MUNICIPAL AFFAIRS
 IN THE PRESENCE OF
J.T. AUSTIN
 DIRECTOR OF URBAN & RURAL PLANNING

NOTRE DAME BAY







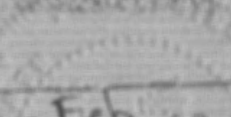


MAP 4

TOWN OF LA SCIE
MUNICIPAL PLAN
1983 - 1993

PROPOSED LAND USE

LEGEND

- RESIDENTIAL 
- MIXED DEVELOPMENT 
- INDUSTRIAL 
- COMPREHENSIVE DEVELOPMENT AREA 
- INSTITUTIONAL 
- RECREATIONAL 
- OPEN SPACE 

DATED AT ST. JOHNS THIS 14th DAY OF Feb. A.D. 1983
 HAZEL R. NEWHOOK
Hazel R. Newhook
 MINISTER OF MUNICIPAL AFFAIRS
 IN THE PRESENCE OF
 J.T. AWSTON
J.T. Awston
 DIRECTOR OF URBAN & RURAL PLANNING

DATED AT La Scie
 THIS 1st DAY OF June, A.D. 1983
Walter Barton
 MAYOR
Udo Hart
 CLERK

1982
LA SCIE
 SCALE 1:2500

Note: All Elevations in Meters