

Town of L'Anse Au Loup

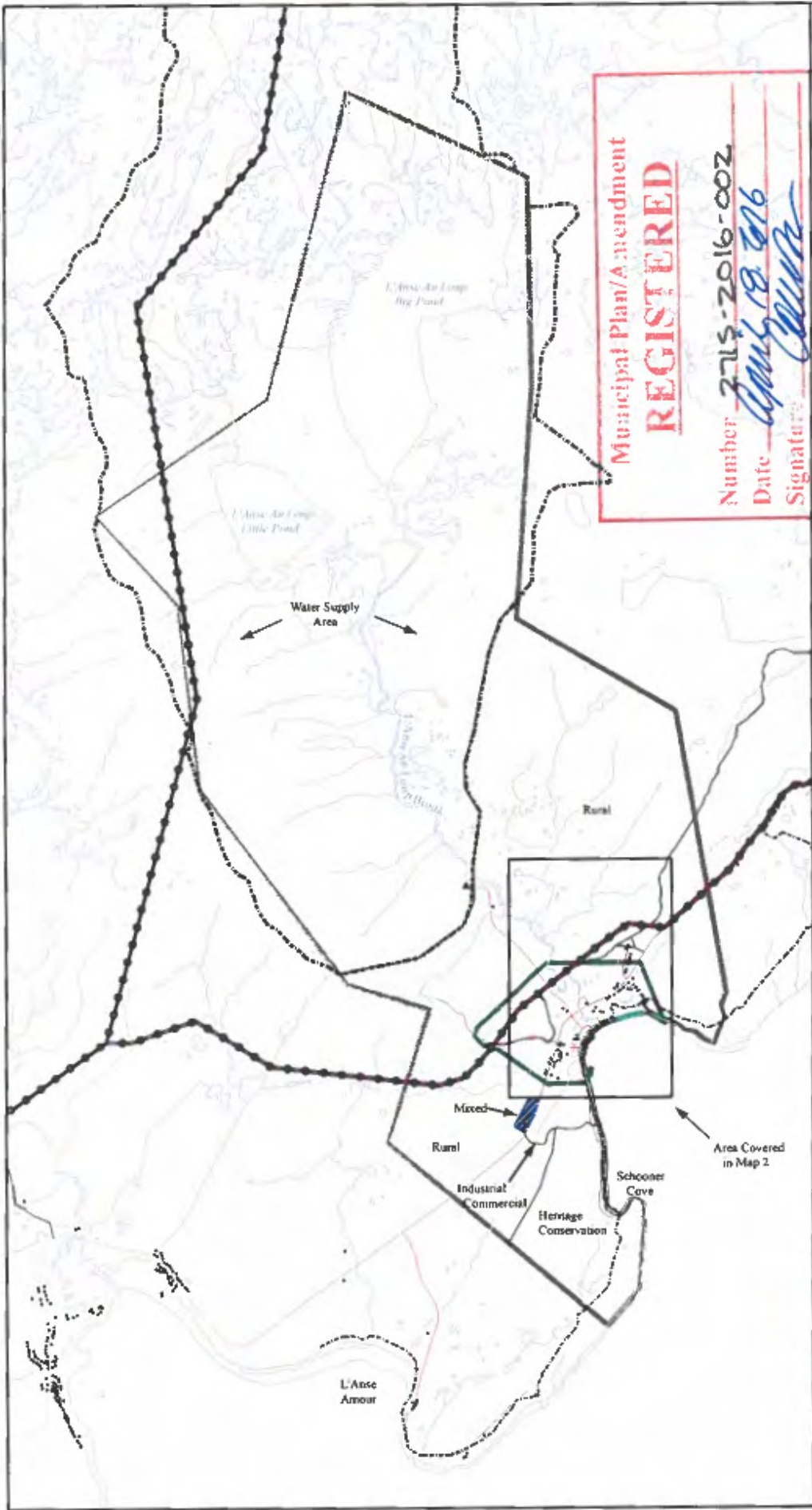
Municipal Plan 2014-2024

Future Land Uses
Map 1

Heritage Conservation
Rural
Water Supply Area
Industrial/Commercial

Municipal Plan/Amendement
REGISTERED

Number: 2715-2016-002
Date: *April 19, 2016*
Signature: *[Signature]*




- Municipal Boundary
- Planning Area Boundary
- Water Intake
- Water Supply Area
- Electrode Right of Way
- Transmission Line
- Pioneer Trail
- Snowmobile Trails
- Water Course
- Elevation Lines
- Transportation Lines



Signed and Sealed
the *22* day of *July*, 2016


Mayor: *[Signature]*
Clerk: *[Signature]*

I hereby certify that this document has been prepared under the provisions of the Urban and Rural Planning Act (M.C.I.P.)
M.C.I.P. *[Signature]*
Dated *10* of *Nov*, 2016



Municipal Plan/Amendment
REGISTERED

Number 2715-2016-002
Date April 18, 2016
Signature *[Signature]*

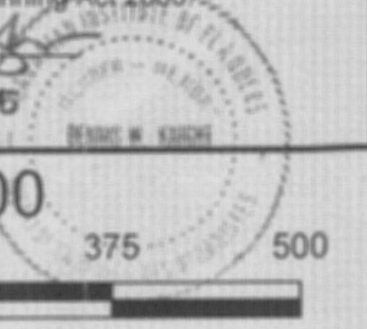


Town of L'Anse Au Loup
Municipal Plan
2014 - 2024

Signed and Sealed
this 22 day of Nov, 2014



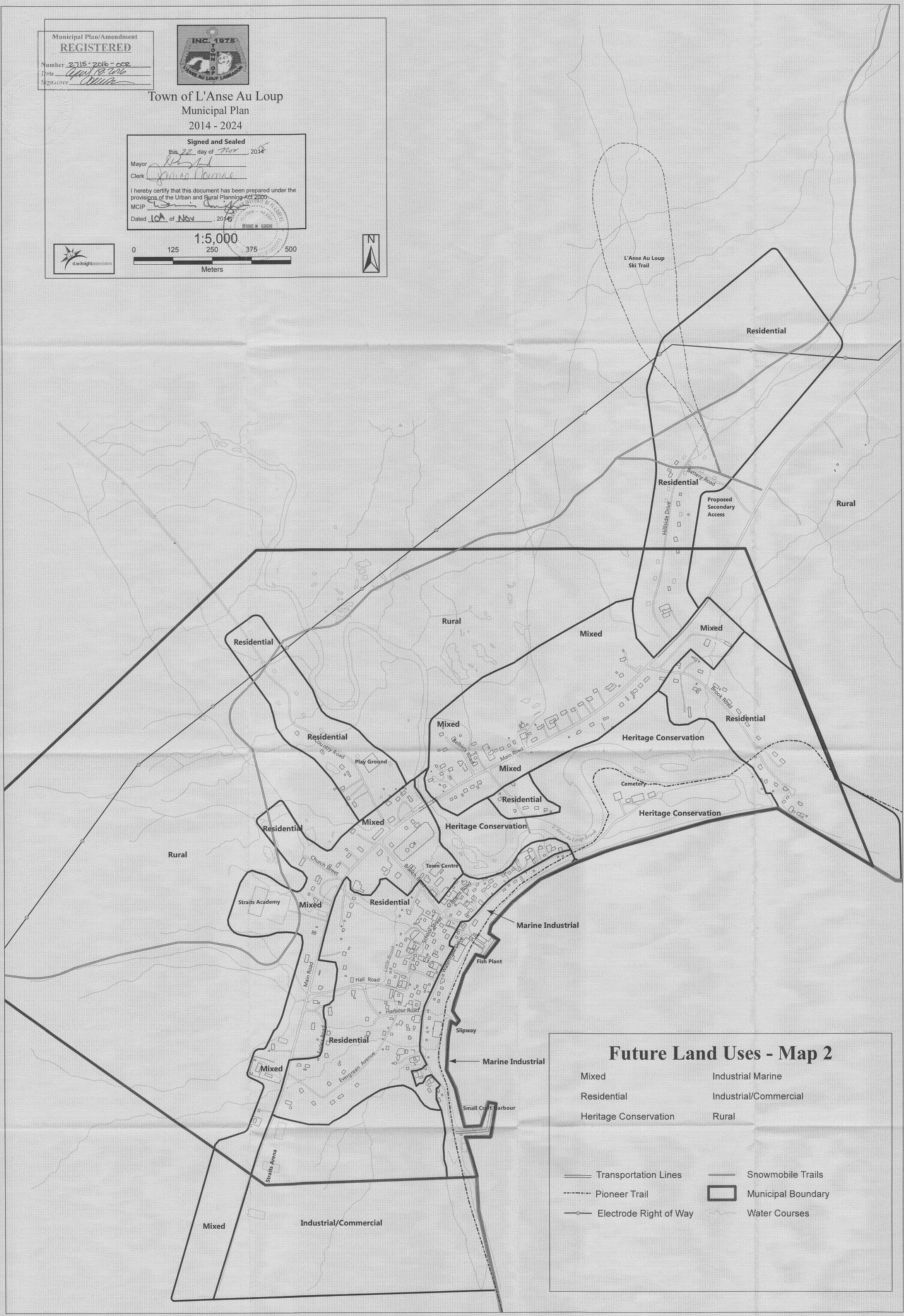
Mayor *[Signature]*
Clerk *[Signature]*

I hereby certify that this document has been prepared under the provisions of the Urban and Rural Planning Act 2009.
MCIP *[Signature]*
Dated 10th of Nov, 2014



1:5,000

0 125 250 375 500
Meters

Future Land Uses - Map 2

Mixed	Industrial Marine
Residential	Industrial/Commercial
Heritage Conservation	Rural

Transportation Lines	Snowmobile Trails
Pioneer Trail	Municipal Boundary
Electrode Right of Way	Water Courses