

Town of L'Anse Au Loup

Development Regulations 2014-2024

Land Uses Zoning
Map 1

HC - Heritage Conservation
RUR - Rural
WSA - Water Supply Area
IC - Industrial/Commercial

-  Municipal Boundary
-  Planning Area Boundary
-  Water Intake
-  Water Supply Area
-  Electrode Right of Way
-  Transmission Line
-  Pioneer Trail
-  Snowmobile Trails
-  Water Course
-  Elevation Lines
-  Transportation Lines




Signed and Sealed
this 22 day of Nov, 2014

Méer: [Signature]
Clerk: [Signature]

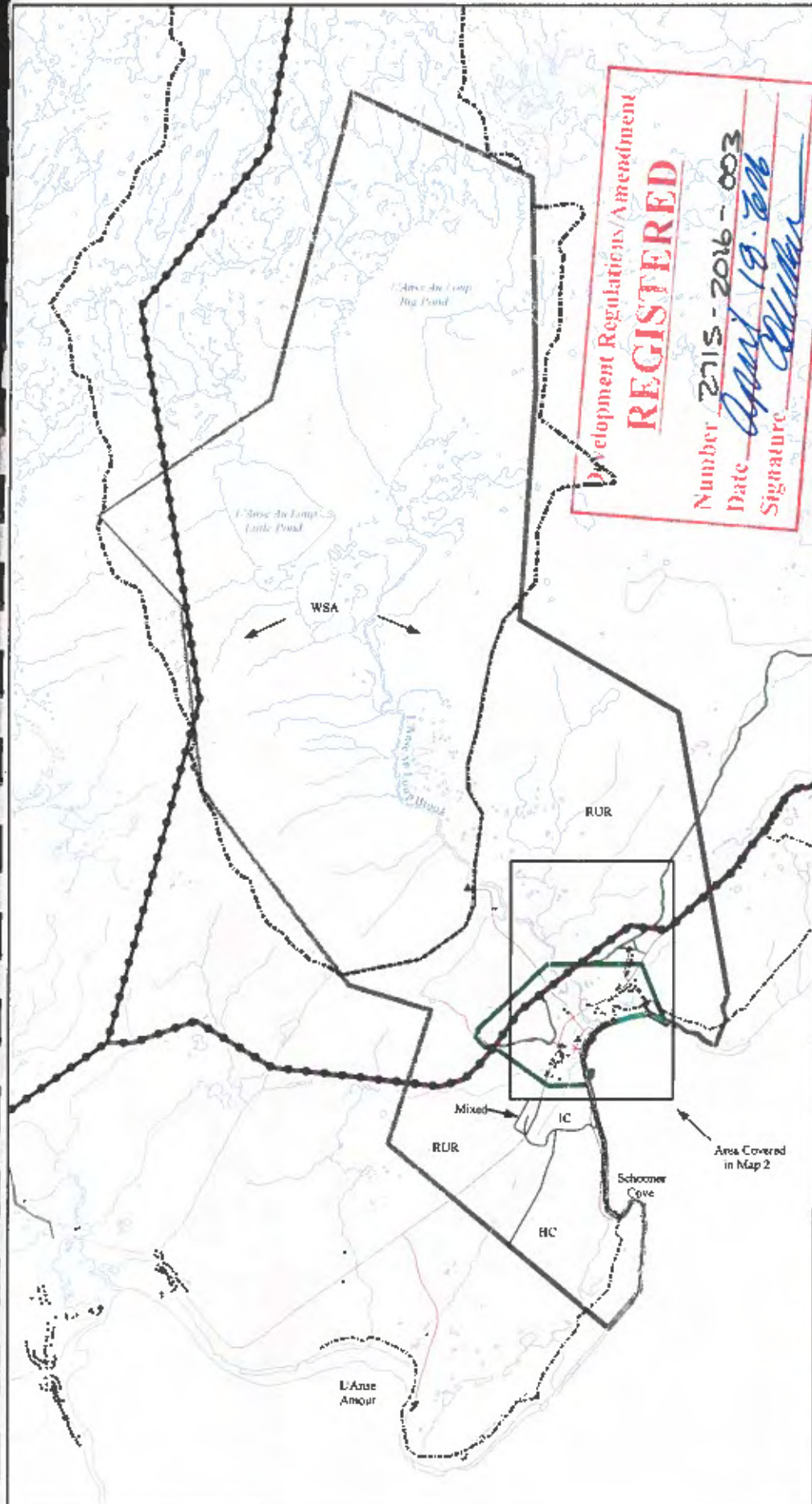
I hereby certify that this document has been prepared under the provisions of the Urban and Rural Planning Act (RSQ).

M.C.P. [Signature]
Dated 10 of Nov, 2014



1:50,000

Development Regulations/Amendment
REGISTERED
 Number 2715 - 2016 - 003
 Date April 19, 2016
 Signature [Signature]



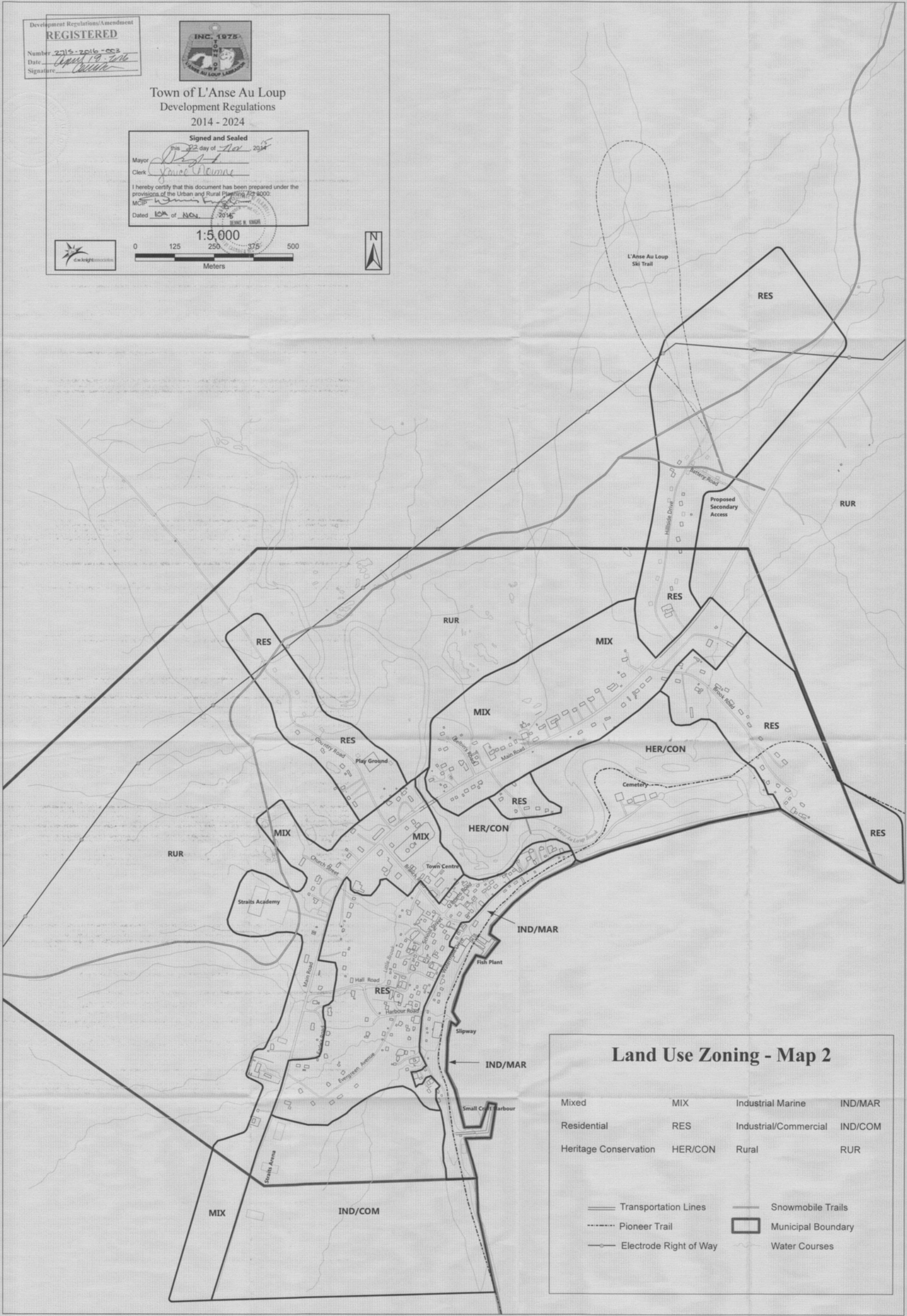
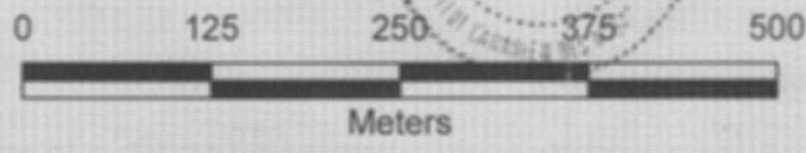
Development Regulations/Amendment
REGISTERED
 Number 2715-2016-003
 Date April 19, 2016
 Signature [Signature]



Town of L'Anse Au Loup
 Development Regulations
 2014 - 2024

Signed and Sealed
 this 22 day of Nov, 2015
 Mayor [Signature]
 Clerk [Signature]
 I hereby certify that this document has been prepared under the
 provisions of the Urban and Rural Planning Act RSO/00:
 MCFP [Signature]
 Dated 10th of Nov, 2015

1:5,000



Land Use Zoning - Map 2

Mixed	MIX	Industrial Marine	IND/MAR
Residential	RES	Industrial/Commercial	IND/COM
Heritage Conservation	HER/CON	Rural	RUR

- Transportation Lines
- Pioneer Trail
- Electrode Right of Way
- Snowmobile Trails
- Municipal Boundary
- Water Courses