

I, a Member of the Canadian Institute of Planners, certify that this map for the Municipal Plan document has been prepared in accordance with the requirements of the Urban and Rural Planning Act, 2000

Jens Jensen
 Jens Jensen, P. Eng., MCIP

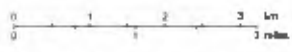
Dated 3rd February 21
 MCIP Seal



Town Seal

**BRAZIL POND
 PROTECTED WATER
 SUPPLY AREA**

RURAL
SEE MAP 2



- NOTES:**
1. See Map 2 for detail within Town Boundary.
 2. All of the area between the Brazil Pond Protected Water Supply Area and the Town Boundary is zoned Rural.
 3. The boundary of the Brazil Pond Protected Water Supply Area is the boundary determined in the Province of NL Regulation 36/89 under the Environment Act.

**Municipal Plan/Amendment
 REGISTERED**

Number 2745-2021-000
 Date March 11, 2021
 Signature *Murray Oliver*

TOWN OF LAWN
 Dated at Lawn this 12th day of
January A.D. 20 21

Kurt Hansen
 Mayor, Town of Lawn

Arette Strang
 Clerk, Town of Lawn

LEGEND:

Future Land Use designations as shown

RURAL
BRAZIL POND PROTECTED WATER SUPPLY AREA

SCALE 1:100000 @ 8 1/2" x 11"

— — — — — Planning Area Boundary
 - - - - - Town Boundary
 ————— Zone Boundary

REV 3	APPROVED BY COUNCIL	10 NOV 2020
REV 2	AS ADOPTED	8 JUL 2020
REV 1	FOR DMAE REVIEW	8 AUG 2019

**TOWN OF
 LAWN**

**MUNICIPAL PLAN
 FUTURE LAND USE
 2018 - 2028
 MAP 1**



Municipal Plan/Amendment
REGISTERED

Number 2745-2021-00
Date March 11, 2021
Signature [Signature]

I, a Member of the Canadian Institute of Planners, certify that the Municipal Plan document has been prepared in accordance with the requirements of the Urban and Rural Planning Act, 2001.

Prepared by: [Signature]
Date: 22nd February 2021



NOTES:
See Maps 3 & 4 for detail of Commercial-Industrial, Institutional and Marine Industrial designations.
Boundary of Marine Industrial (MI) Area to be introduced as the area owned by or under the control of the Harbour Authority.

LEGEND:
Future Land Use Designations as Shown:
Commercial-Industrial-Institutional
Marine Industrial
Mixed Development
Rural
--- TOWN BOUNDARY
- - - PLANNING AREA BOUNDARY
- - - TOWN BOUNDARY CO-INCIDENT WITH PLANNING AREA BOUNDARY

HMC CONSULTING LTD PROJECT NO:	DRAWN BY: CB
CAD FILE NO:	CHECKED BY: JJ
CAD FILE DATE:	APPROVED BY: JJ

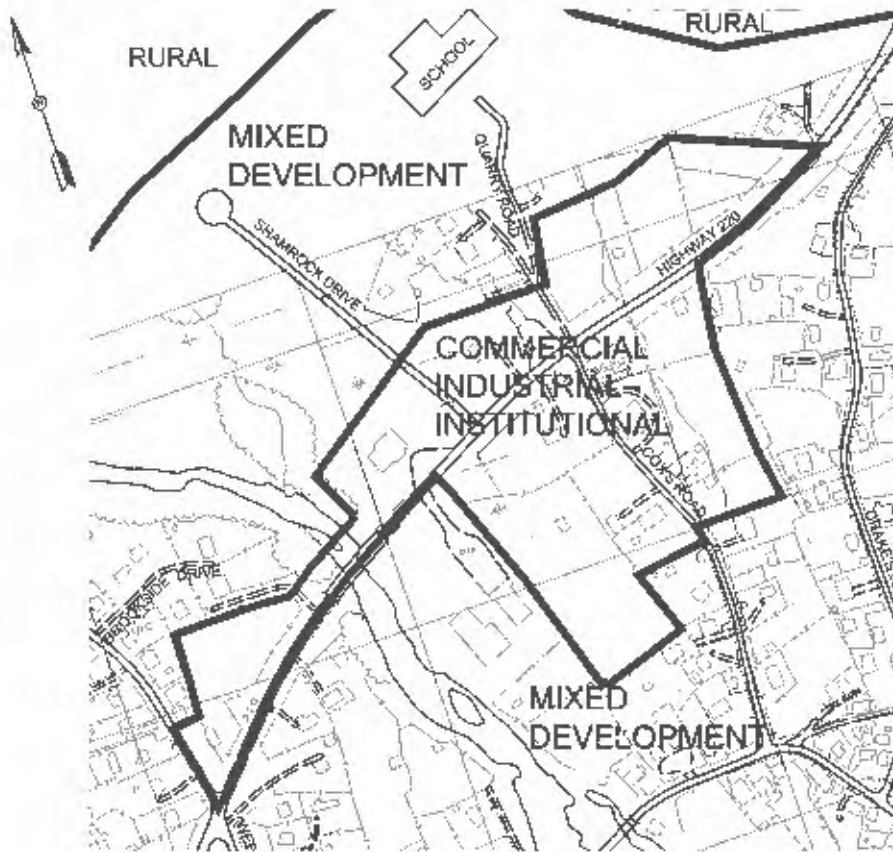
3	APPROVED BY COUNCIL
2	AS ADOPTED
1	FOR DMAE REVIEW
REV	DESCRIPTION

Town Seal

TOWN OF LAWN
Dated at Lawn this 12th day
of January A.D. 2021

[Signature]
Mayor, Town of Lawn
[Signature]
Clerk, Town of Lawn

SCALE: 1:3000 @A0



Town Seal

I, a Member of the Canadian Institute of Planners, certify that this map for the Municipal Plan document has been prepared in accordance with the requirements of the Urban and Rural Planning Act, 2000

Jens Jensen
 Jens Jensen P.Eng., MCIP

Dated 3rd of February 2021
 MCIP Seal



**Municipal Plan/Amendment
 REGISTERED**

Number 2745-2021-000
 Date March 11, 2021
 Signature *Henry Olney*

TOWN OF LAWN

Dated at Lawn this 12th day of
January A.D. 2021

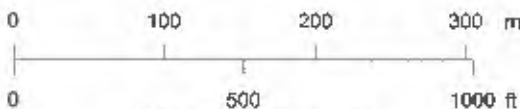
Scott Shaw
 Mayor, Town of Lawn

Arlette Strong
 Clerk, Town of Lawn

LEGEND:

Future land use designations as shown

- RURAL
- MIXED DEVELOPMENT
- COMMERCIAL-INDUSTRIAL-INSTITUTIONAL

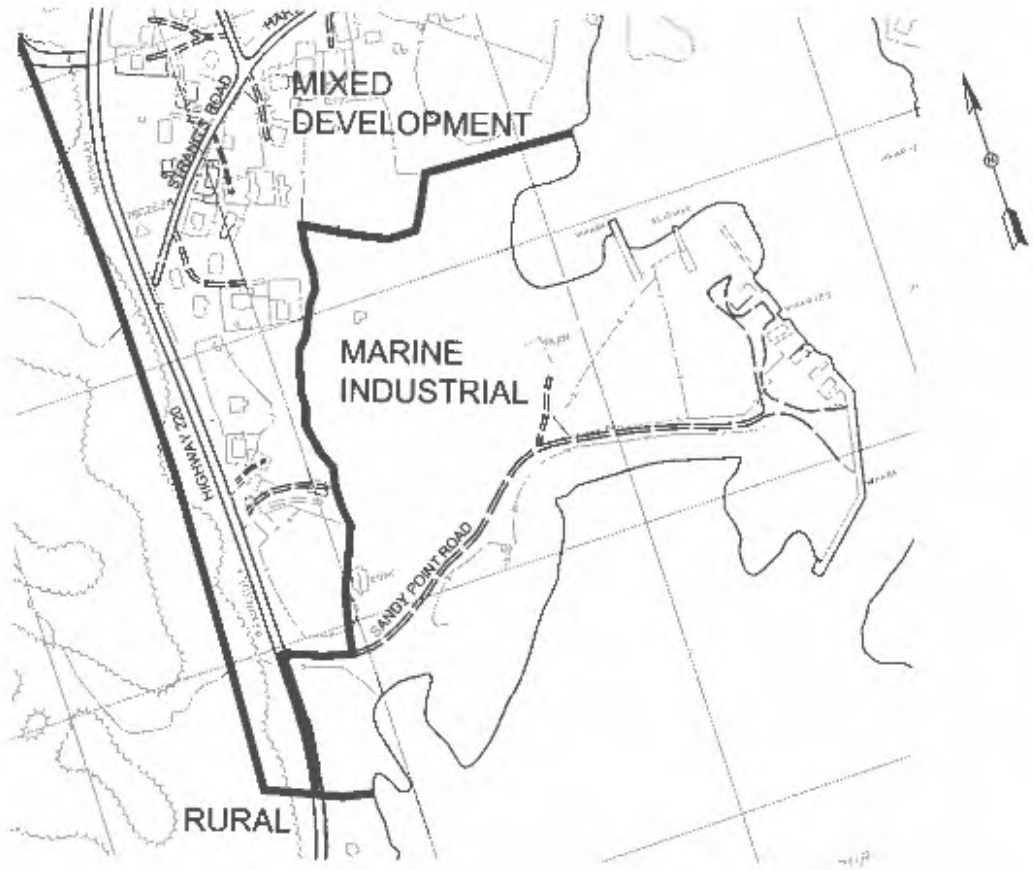


SCALE 1:5000 @ 8 1/2" x 11"

REV 3	APPROVED BY COUNCIL	10 NOV 2020
REV 2	AS ADOPTED	6 JUL 2020
REV 1	FOR OMAE REVIEW	9 AUG 2019

TOWN OF
 LAWN

MUNICIPAL PLAN
 FUTURE LAND USE
 2018 - 2028
 MAP 3



I, a Member of the Canadian Institute of Planners, certify that this map for the Municipal Plan document has been prepared in accordance with the requirements of the Urban and Rural Planning Act, 2000

Jens Jensen
 Jens Jensen, P.Eng., MCIP

Dated 3rd February of 2021
 MCIP Seal



Municipal Plan/Amendment
REGISTERED

Number 2745-2021-000
 Date March 11, 2021
 Signature *[Signature]*

TOWN OF LAWN
 Dated at Lawn this 12th day of January A.D. 2021

[Signature]
 Mayor, Town of Lawn

[Signature]
 Clerk, Town of Lawn

LEGEND:
 Future land use designations as shown

MARINE INDUSTRIAL
 MIXED DEVELOPMENT
 RURAL

NOTE:
 Boundary of Marine Industrial (MI) Area to be interpreted as the area owned by or under the control of the Lawn Harbour Authority.

0 100 200 300 m
 0 500 1000 ft
 SCALE 1:5000 @ 8 1/2" x 11"

REV 3	APPROVED BY COUNCIL	10 NOV 2020
REV 2	AS ADOPTED	8 JUL 2020
REV 1	FOR DMAE REVIEW	9 AUG 2019

TOWN OF LAWN
 MUNICIPAL PLAN
 FUTURE LAND USE
 2018 - 2028
 MAP 4