

TOWN OF LEWISPORTE LAND USE ZONING

USE ZONES	MAP 1
Industrial Light	
Open Space Conservation	OSC
Open Space Recreation	OSR
Watershed	WAT
Rural	RUR

Municipal Boundary -----
 Planning Area Boundary —————
 Livestock Buffer ~~~~~


Date: 2005 Grid ↑ North Scale: 1:50000

Dated at: Lewisporte
 This 13 Day of June A.D. 20 05
 Mayor: [Signature] Seal:
 Clerk: Elaine Busby

PLAN - TECH







Development Regulations/Amendment
REGISTERED
 Number: 2005-001
 Date: 13 June 2005
 Signature: [Signature]



TOWN OF LEWISPORTE ZONING

USE ZONES MAP 2



Residential Medium Density	RMD
Residential Senior	RS
Residential Rural	RR
Residential - Comprehensive Development Area	R-CDA
Commercial General	CG
Commercial Town Center	CTC
Industrial Port Related	IPR
Industrial General	IG
Industrial Light	IL
Industrial - Comprehensive Development Area	I-CDA
Mixed Development	MD
Public Buildings	PB
Open Space Conservation	OSC
Open Space Recreation	OSR
Watershed	WAT
Rural	RUR

Municipal Area Boundary	
Planning Area Boundary	
Livestock Buffer	

Dated at: Lewisporte
 This 13 Day of June A.D. 2005
 Mayor: [Signature] Seal: _____
 Clerk: [Signature]

Date: 2005 Grid North Scale: 1:5000

PLAN - TECH

ENVIRONMENT

TOWN OF Lewisporte

Development Regulations/Amendment
REGISTERED
 Number 2715-2005-001
 Date 1 SEPTEMBER 2005
 Signature [Signature]

