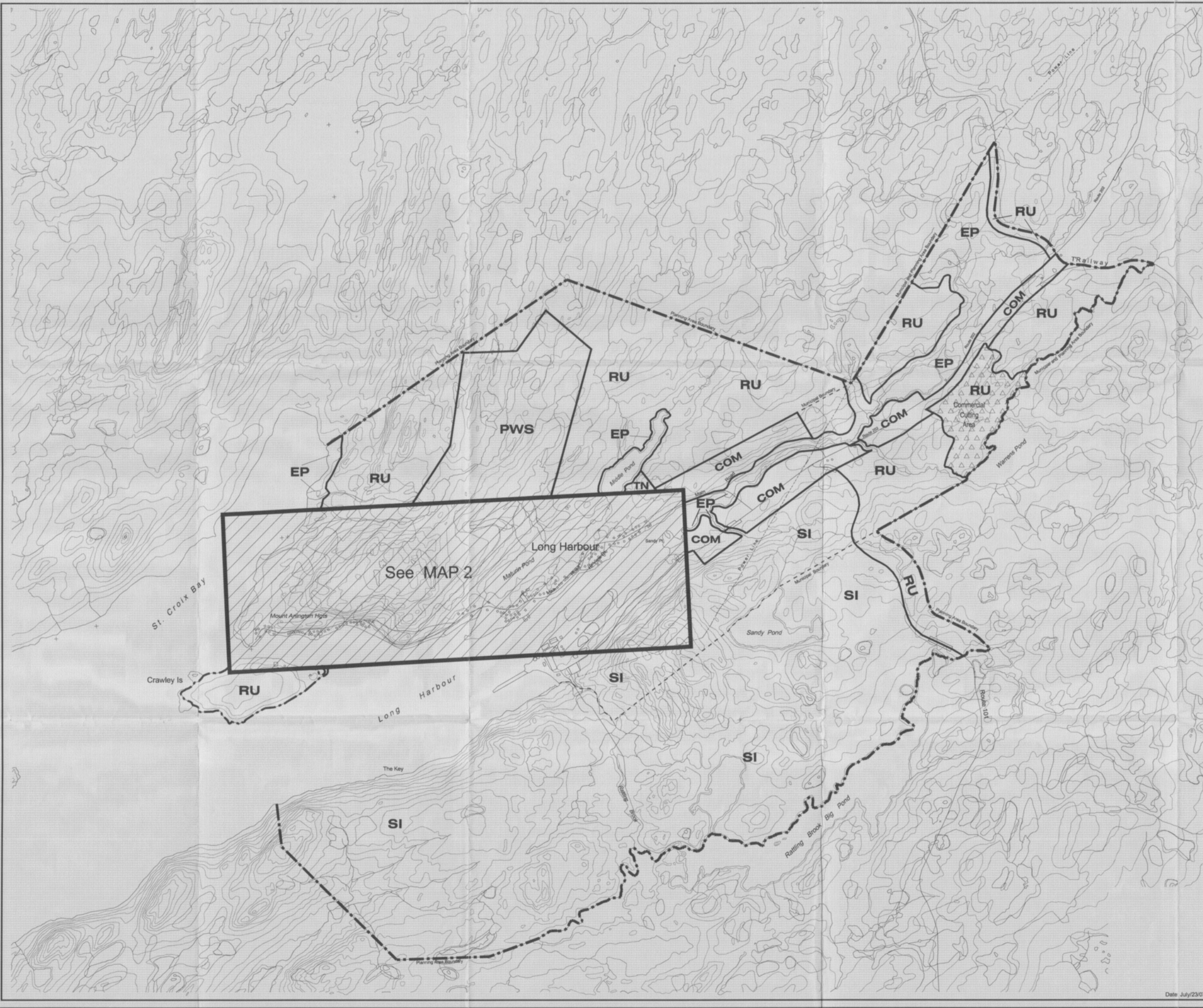



Development Regulations 2007 - 2017  
Land Use Zoning Map 1

- TN** Town
- COM** Commercial
- SI** Special Industrial
- RU** Rural
- PWS** Protected Watershed
- EP** Environmental Protection

- Planning Area Boundary
- Municipal Boundary
- Zone Boundary



Development Regulations/Amendment  
**REGISTERED**  
Number 210-2007-001  
Date 19 October 2007  
Signature [Signature]



Scale 1:20,000

Dated at the Town of Long Harbour-Mount Arlington Heights,  
Newfoundland and Labrador

This 29 day of November 2007

[Signature]  
Gary Keating, Mayor

[Signature]  
Marie Pretty, Town Clerk

I certify that this Development Regulations for the Town of Long Harbour-Mount Arlington Heights has been prepared in accordance with the requirements of the Urban and Rural Planning Act.



Town of  
Long Harbour-  
Mount Arlington Heights

Town of  
Long Harbour-  
Mount Arlington Heights


Development Regulations 2007 - 2017  
Land Use Zoning Map 2

- TN Town
- COM Commercial
- SI Special Industrial
- RU Rural
- PWS Protected Watershed
- EP Environmental Protection

- Zoning lines
- Municipal Boundary

Development Regulations/Amendment  
**REGISTERED**  
Number 2710-2007-001  
Date 19 December 2007  
Signature

0 100 200  
metres



Scale 1:5,000

Town of Long Harbour-Mount Arlington Heights

Dated at Town of Long Harbour-Mount Arlington Heights,  
Newfoundland and Labrador  
The 27 day of December, 2007

Gary Keating, Mayor

Marie Prett, Town Clerk

I certify that the Development Regulations for Town of Long Harbour-Mount Arlington Heights  
have been properly adopted in accordance with the requirements of the Act.

