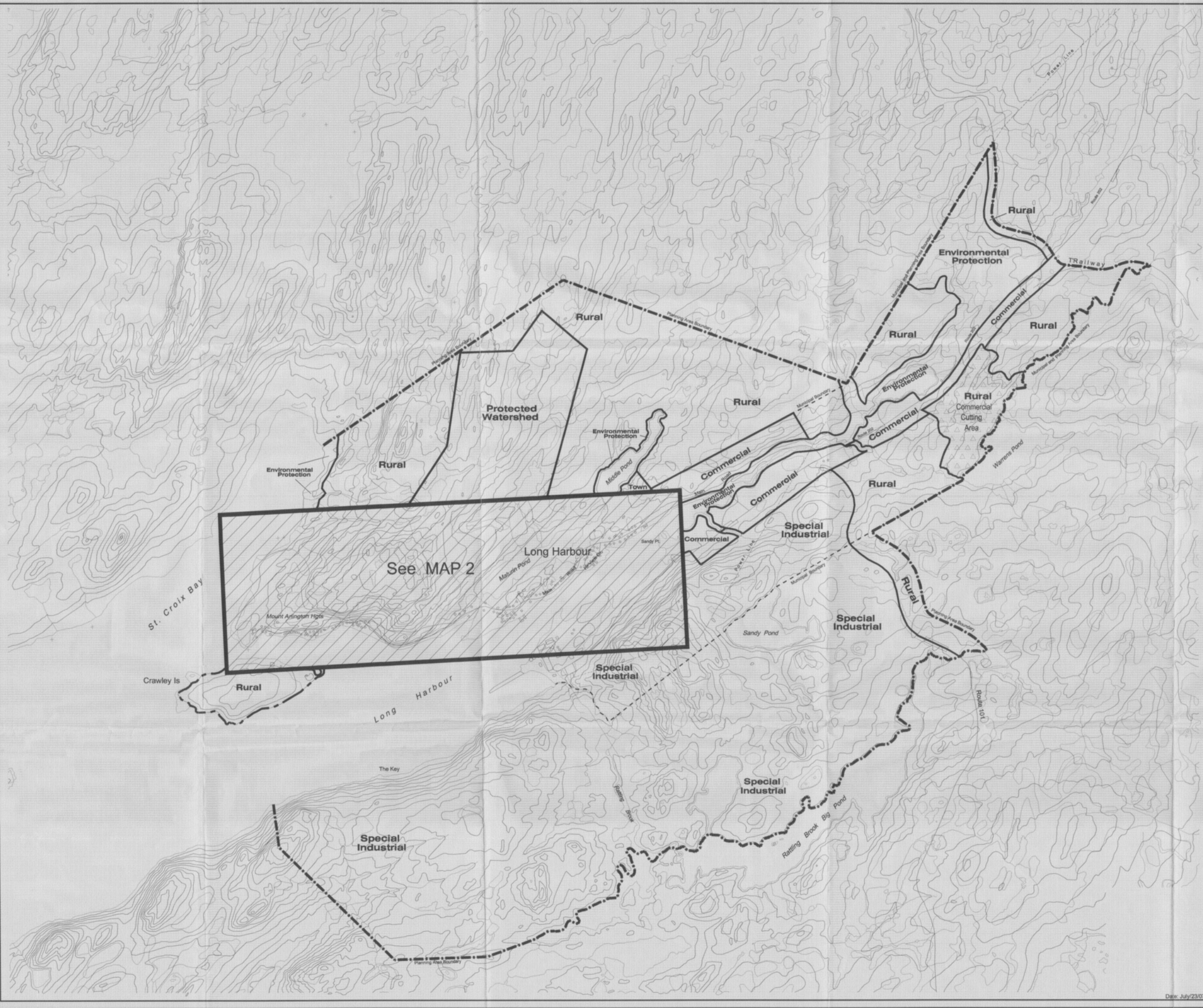



- Town  
Commercial  
Special Industrial  
Rural  
Protected Watershed  
Environmental Protection

- Planning Area Boundary  
- - - Municipal Boundary  
— Zone Boundary



Municipal Plan/Amendment  
**REGISTERED**  
Number 2870-2007-001  
Date 19 December 2007  
Signature \_\_\_\_\_



Scale 1:20,000

Dated at the Town of Long Harbour-Mount Arlington Heights,  
Newfoundland and Labrador

This 29, day of November, 2007

*Gary Keating*  
Gary Keating, Mayor

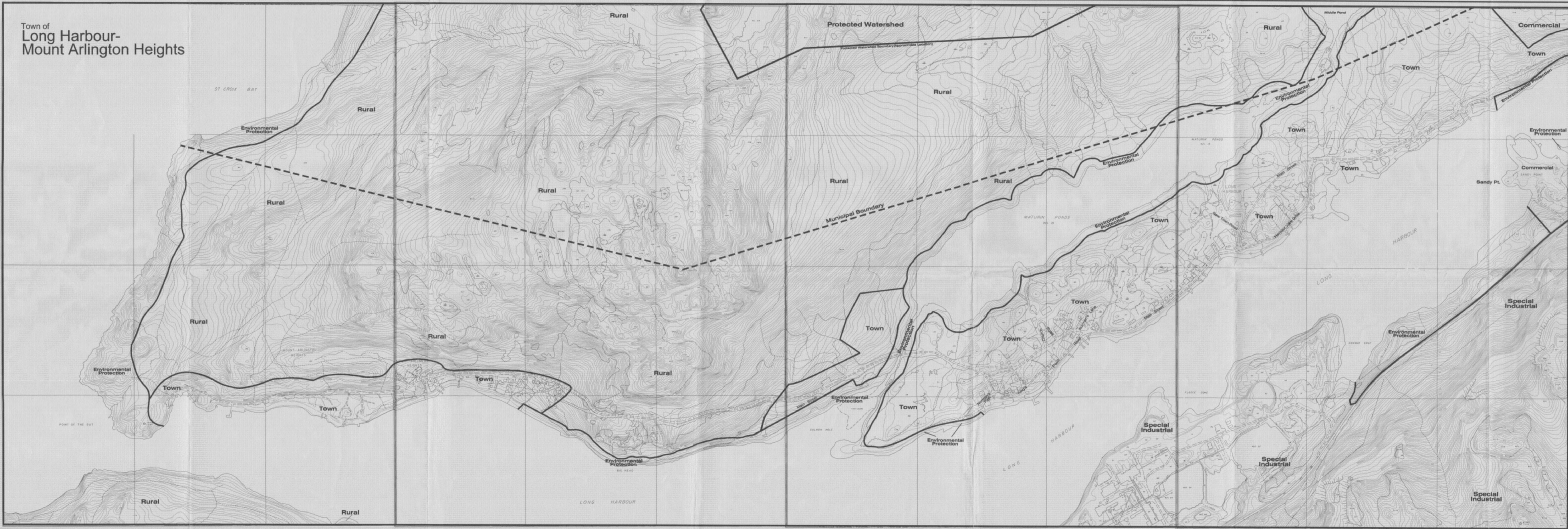
*Marie Prety*  
Marie Prety, Town Clerk

I certify that this Municipal Plan for the Town of Long Harbour-Mount Arlington Heights  
has been prepared in accordance with the requirements of the Urban  
and Rural Planning Act.





Town of  
Long Harbour-  
Mount Arlington Heights



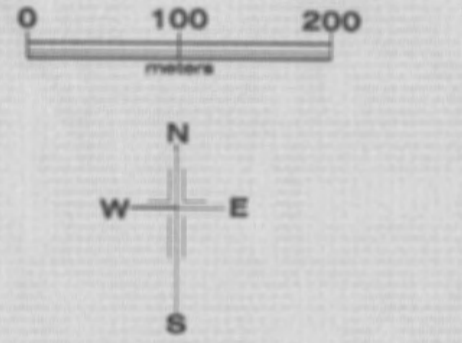
Town of  
Long Harbour-  
Mount Arlington Heights

Municipal Plan 2007 - 2017  
Future Land Use - Map 2

- Town
- Commercial
- Special Industrial
- Rural
- Protected Watershed
- Environmental Protection

- Designation lines
- - - Municipal Boundary

Municipal Plan/Amendment  
**REGISTERED**  
Number 2970-2007-001  
Date 19 December 2007  
Signature *[Signature]*



Scale 1:5,000

Town of Long Harbour-Mount Arlington Heights

Dated at Town of Long Harbour-Mount Arlington Heights,  
Newfoundland and Labrador  
The 21 day of December, 2007

*[Signature]*  
Gary Keating, Mayor  
*[Signature]*  
Marie Pletty, Town Clerk

I certify that this Municipal Plan for the Town of Long Harbour-Mount Arlington Heights has been prepared in accordance with the requirements of the Urban and Rural Planning Act.

