

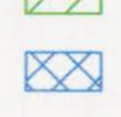







**TOWN OF PORT REXTON**  
**MUNICIPAL PLAN**  
**2023**  
**FUTURE LAND USE MAP**

VILLAGE  
 COMMERCIAL AND COMMUNITY SERVICE  
 RURAL  
 CONSERVATION

 WELL HEAD PROTECTION AREA  
 SENSITIVE AREA  
 DOMESTIC CUTTING AREA  
 REGIONAL PASTURE  
 KING'S HILL POND - WATER SHED  
 SKERWINK TRAIL  
 BONAVISTA BRANCH RAILWAY TRAIL  
 MUNICIPAL and PLANNING AREA BOUNDARY

Dated at the Town of Port Rexton, Newfoundland and Labrador  
 This 7th day of June, 2023

*D. Bishop*  
 Mayor

*Mary D. Bishop*  
 Town Clerk

I certify that this Municipal Plan has been prepared in accordance with the requirements of the Urban and Rural Planning Act, 2000.

*Mary D. Bishop*  
 Mary D. Bishop, MCP

Municipal Plan  
 REGISTERED  
 Number 3965-2023-000  
 Date 25 SEPT 2023  
 Signature *[Signature]*

Dated: Mar-13-2023