









TOWN of MAIN BROOK

FUTURE LAND USE

MAP II

-  MIXED
-  COMMERCIAL
-  INDUSTRIAL
-  RECREATIONAL / OPEN SPACE
-  ENVIRONMENTALLY SENSITIVE
-  EDUCATIONAL
-  COMPREHENSIVE DEVELOPMENT AREA (CDA)
-  RURAL & RESOURCE

Dated at Main Brook, N.S. this 19th day of July, A.D. 1991
[Signature]
 MINISTER OF MUNICIPAL and PROVINCIAL AFFAIRS

Grid North

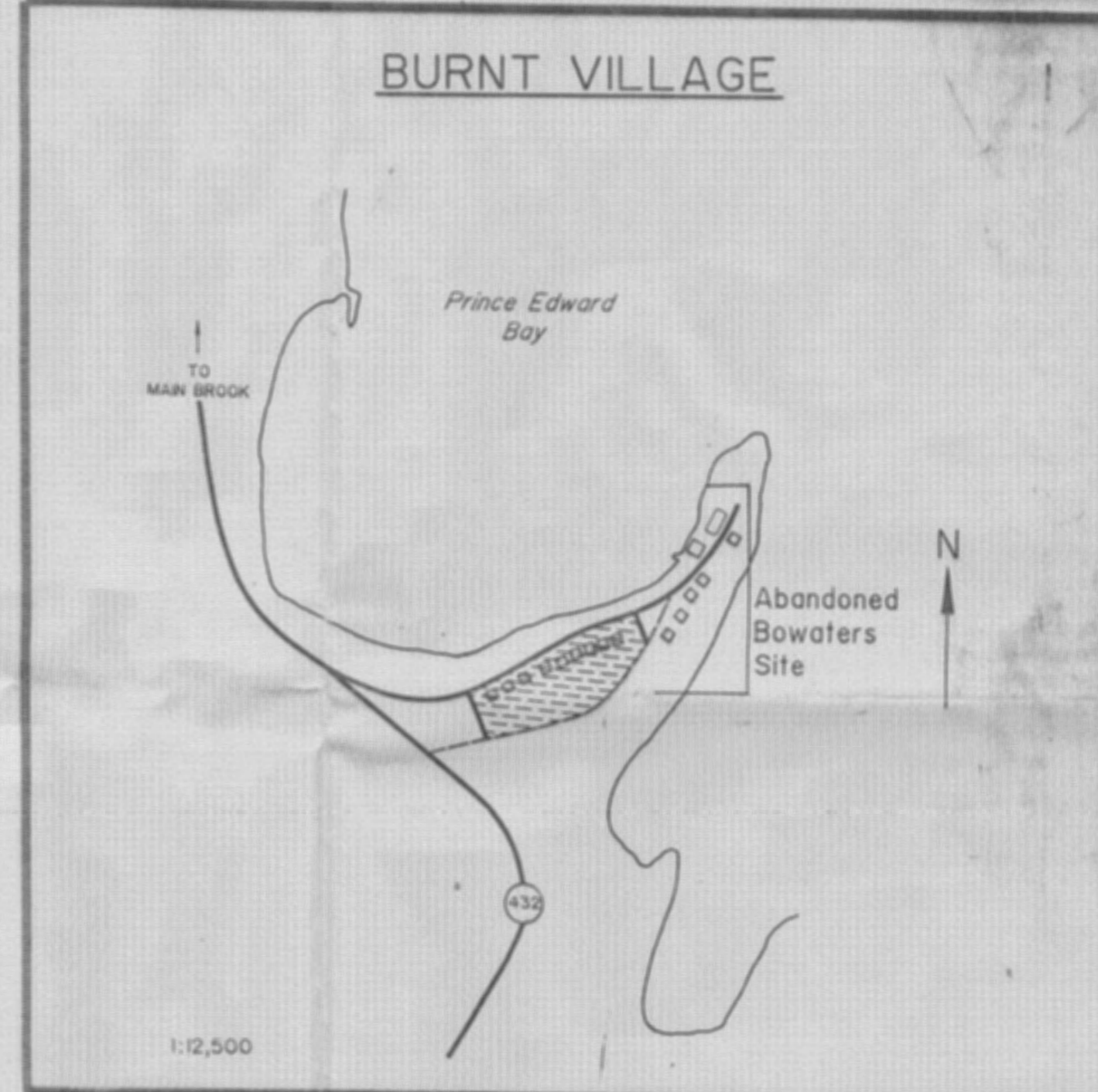
1991-11-20

Scale 1:2500

DATED AT Main Brook
 THIS 27th DAY OF August, A.D. 1992
[Signature] MAYOR
[Signature] CLERK

PROPOSED ROAD
 TO ROUTE 430
 (Approximate location)

SALMON BAY



SALMON RIVER

ARIEGE (BELVY) BAY