




**Municipal Plan/Amendment**  
**REGISTERED**  
 Number: 2010-2007-002  
 Date: DEC. 2007  
 Signature: [Signature]



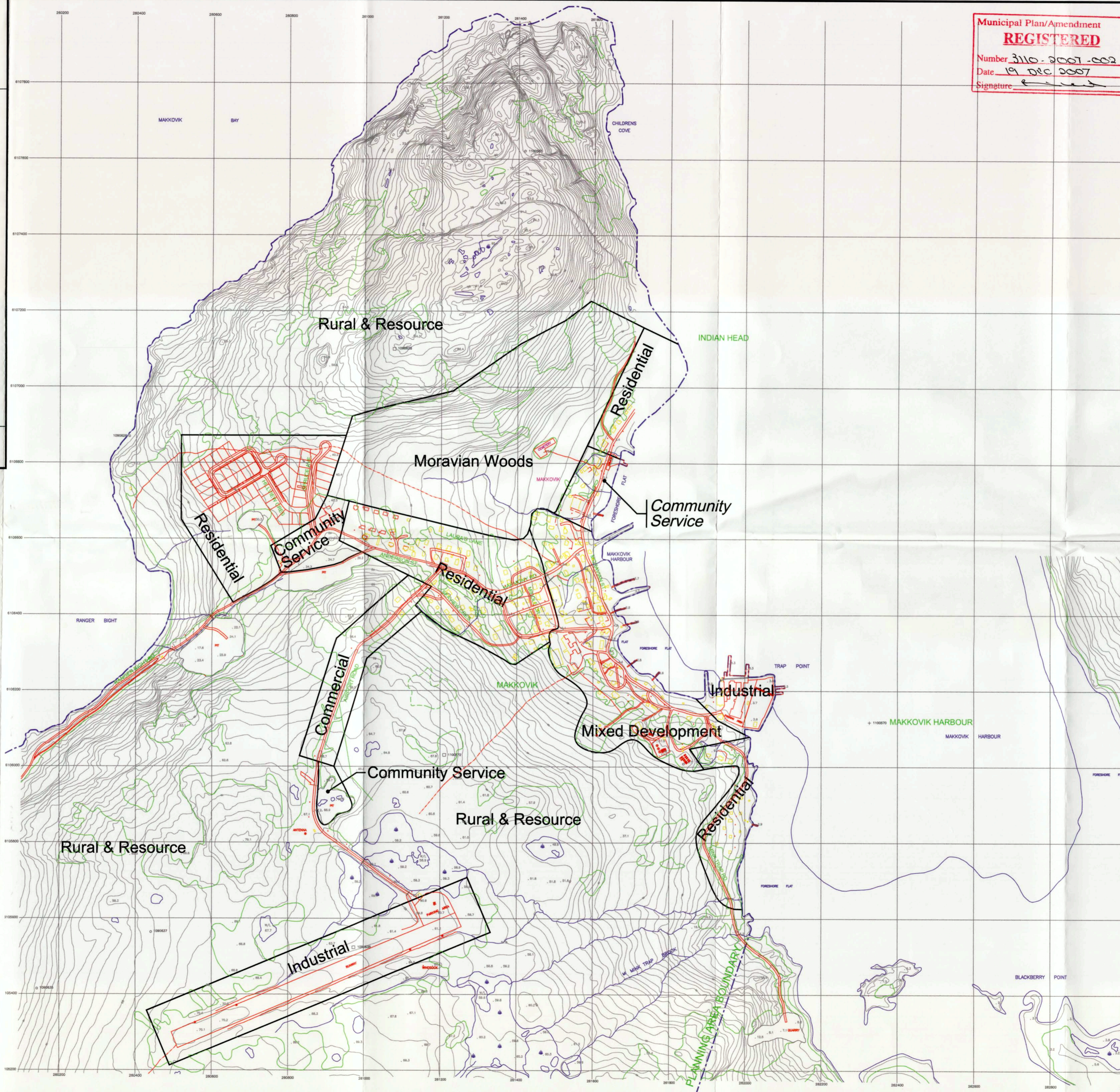
**TOWN OF MAKKOVIK**   
 MUNICIPAL PLAN 2005 - 2015  
 FUTURE LAND USE  
 MAP 1   
 RURAL & RESOURCE  
 ENVIRONMENTAL PROTECTION  
 WASTE DISPOSAL SITE BUFFER AREA   
 SCALE 1 : 50000

**TOWN OF MAKKOVIK  
MUNICIPAL PLAN 2005-2015**

**FUTURE LAND USE  
MAP 2**

- LEGEND:**
- RESIDENTIAL
  - MIXED DEVELOPMENT
  - COMMUNITY SERVICE
  - COMMERCIAL
  - INDUSTRIAL
  - MORAVIAN WOODS
  - RURAL & RESOURCE
- Municipal & Planning Area Boundary

Date: 2005-07-01    Grid North    Scale: 1:5000



Municipal Plan/Amendment  
**REGISTERED**  
Number 3110 - 2007 - 002  
Date 19 Dec 2007  
Signature *[Signature]*

NOTES / LEGEND

*Herbert R. Jacque*  
*Loren Mentes*



LOCATION PLAN

No.	Date	Description	Drawn By	App'd By

REVISIONS

NORTH

PROFESSIONAL STAMP

PRIME CONSULTANT

**d.w.knightassociates**  
enlightened direction  
P.O. BOX 23146, Rpo Churchill Square, (46 Bonaventure Ave.)  
St. John's, Newfoundland & Labrador, Canada, A1B 4J9  
Tel: (709) 726-9465, Fax: (709) 726-7375, E-mail: dknight@dwnknightassociates.com

SUB-CONSULTANTS

**dd domestic design services**  
P.O. Box 298 Farm Road, Brigus,  
Newfoundland A1A 1K0  
Phone (709) 528-1101

DRAWING

**MUNICIPAL PLAN 2005-2015**

DRAWN BY C. ROBERTS	CHECKED BY	APPROVED BY
PROJECT NO. 30224	FWG. FILE NO.	FILE NO.
DATE JULY 1, 2005	SCALE 1:5000	DRAWING NO. M-2
		REV. OF 2 0