








COMMUNITY
of
MARY'S HARBOUR


FUTURE LAND USE
1995 - 2005
MAP 1

LEGEND

-  Residential
-  Mixed Development
-  Industrial
-  Transportation
-  Environmental Protection
-  Recreation
-  Rural

DATED AT *Mary's Harbour*
This *21st* DAY OF *Aug.* A.D. 19*96*
Ben C. Simlett MAYOR
Kenney R. R. R. Clerk CLERK

MINISTER
Dated at St. John's
This *21st* Day of *NOVEMBER*, A.D. 19*96*
Arthur D. Reid



N.B. Cultural update by site visit 1995.







DATE: 1995-10 GRID NORTH SCALE - 1:2500



COMMUNITY
of
MARY'S HARBOUR

FUTURE LAND USE
1995 - 2005
MAP 2

-  See Map 1
-  Rural
-  Seasonal Residential
-  Planning Area Boundary


NOTE: Mixed Development continues past edge of map sheet, approximately 500 metres to Beaver Pond.

1:50 000

DATED AT *St. John's*
THIS DAY OF *August* A.D. 19 *96*

Arthur D. Reid
Minister

MINISTER:
Dated at St. John's
This *27* Day of *NOVEMBER* A.D. 19 *96*


Arthur D. Reid

