

COMMUNITY
of
MARY'S HARBOUR


LAND USE ZONING
1995 - 2005
MAP 1

LEGEND

- RES Residential
- MD Mixed Development
- IND Industrial
- TRAN Transportation
- EP Environmental Protection
- REC Recreation
- RUR Rural

DATED AT Mary's Harbour
THIS 21st DAY OF Aug. A.D. 19 96
Byron B. Rumbolt MAYOR
Beings Rumbolt CLERK

MINISTER
Dated at St. John's
This 21st Day of November, A.D. 1996
Arthur G. Reid
Arthur G. Reid



N.B. Cultural update by site visit 1995.





DATE: 1995-10 GRID NORTH SCALE - 1:2500




NOTE: Mixed Development continues past edge of map sheet. Approximate 500 meters to Bevier Point.

COMMUNITY
of
MARY'S HARBOUR
LAND USE ZONING
1995 - 2005
MAP 2

-  See Map 1
- SR** Seasonal Residential
- RUR** Rural
-  Planning Area Boundary

NOTE: Mixed Development continues past edge of map sheet, approximately 500 metres to Beaver Pond.

MINISTER
Dated at St. John's
This 27 Day of NOVEMBER A.D. 19 96


Arthur D. Reid

