




DESIGNATION

Mixed Development
Newtown Residential
Open Space
Residential
Rural
Seasonal Residential
Water Supply

BASEMAP LEGEND

Municipal Boundary	Watercourse
Collector	Waterbody
Highway	Wetlands
Local	Contours
Building Polygon	
Navigation Light	
Picnic Site	
Water Tank	
Transmitter Tower	

Municipal Plan/Amendment
REGISTERED
 Number 0165-2018-001
 Date AUGUST 15, 2018
 Signature Mary Bishop



TOWN AUTHORIZATION

Kenneth Hoyle
 Kenneth Hoyle, Mayor

Lorraine Hunt
 Lorraine Hunt, Town Clerk

15 June 2018
 DAY MONTH YEAR

PROFESSIONAL CERTIFICATION

I certify that this Municipal Plan for the Town of New West Valley has been prepared in accordance with the requirements of the Urban and Rural Planning Act, 2000:

Mary Bishop
 Mary Bishop, FCIIP

MARY D. BISHOP
 PLANNERS
 ORGANISTES
 PROFESSIONNELLES
 QUÉBEC
 INCIP MICU

Mary D. Bishop, MCIIP, FCIIP
 Senior Planner/Manager
 2000 Lakeshore Drive
 2L2 2P9
 Email: mbi@mbd.com
 Phone: (514) 354-8822
 Fax: (514) 354-8827

METADATA

Created on: 1/9/2018 3:06:22 AM
 Drawn by: BTM
 Coordinate System: NAD83 MTM Zone1
 Projection: Transverse Mercator
 Datum: North American 1983
 Units: Meter

NOTES


REVISIONS & AMENDMENTS



- DESIGNATION
- Mixed Development
 - Newtown Residential
 - Open Space
 - Residential
 - Rural
 - Seasonal Residential
 - Water Supply

- BASEMAP LEGEND
- | | |
|--------------------|--------------------|
| — Boundary | — Cemetery |
| — Collector | — Fence |
| — Highway | — Wharf |
| — Local | — Brook |
| ■ Building Polygon | — Waterbody |
| — Trail | — Wetland Contours |

Municipal Plan/Amendment
REGISTERED
 Number: 0165-2018-001
 Date: August 13, 2018
 Signature: *Mary Bishop*



TOWN AUTHORIZATION

Kenneth Hoyles
 Kenneth Hoyles, Mayor

Lorraine Hunt
 Lorraine Hunt, Town Clerk

15 June 2018
 DAY MONTH YEAR

PROFESSIONAL CERTIFICATION

I certify that this Municipal Plan for the Town of New Was Valley has been prepared in accordance with the requirements of the Urban and Rural Planning Act, 2000:

Mary Bishop
 Mary Bishop, F.C.P.

MARY D. BISHOP
 PLANNING PROFESSIONAL
 PLANNERS
 URBANISTS
 M.C.P. M.C.U.

METADATA

Created on: 1/15/2018 2:07:42 PM
 Drawn by: BTM
 Coordinate System: NAD83 MTM Zone 1
 Projection: Transverse Mercator
 Datum: North American 1983
 Units: Meter

NOTES


REVISIONS & AMENDMENTS



- DESIGNATION
- Mixed Development
 - Newtown Residential
 - Open Space
 - Residential
 - Rural
 - Seasonal Residential
 - Water Supply
 - Wetland Management Overlay Zone

- BASEMAP LEGEND
- Boundary
 - Collector
 - Highway
 - Local
 - Building Polygon
 - Trail
 - Cemetery
 - Fence
 - Wharf
 - Brook
 - Waterbody
 - Wetland
 - Contours

Municipal Plan/Amendment
REGISTERED
 Number: C165-2018-001
 Date: August 13, 2018
 Signature: *Mary Bishop*



TOWN AUTHORIZATION

Kenneth Hoyles
 Kenneth Hoyles, Mayor

Lorraine Hunt
 Lorraine Hunt, Town Clerk

15 June 2018
 DAY MONTH YEAR

PROFESSIONAL CERTIFICATION

I certify that this Municipal Plan for the Town of New Wes Valley has been prepared in accordance with the requirements of the Urban and Rural Planning Act, 2000:

Mary Bishop
 Mary Bishop, FCIIP

METADATA

Created on: 1/8/2018 11:04:57 PM
 Drawn by: BTM
 Coordinate System: NAD83 MTM Zone1
 Projection: Transverse Mercator
 Datum: North American 1983
 Units: Meter

NOTES

REVISIONS & AMENDMENTS




DESIGNATION

- Mixed Development
- Newtown Residential
- Open Space
- Residential
- Rural
- Seasonal Residential
- Water Supply

BASEMAP LEGEND

Boundary	Cemetery
Collector	Fence
Highway	Wharf
Local	Brook
Building Polygon	Waterbody
Trail	Wetland
	Contours

Municipal Plan/Amendment
REGISTERED
 Number 065-2018-001
 Date August 13, 2018
 Signature Mary Bishop



TOWN AUTHORIZATION

Kenneth Hoyles
 Kenneth Hoyles, Mayor

Lorraine Kent
 Lorraine Kent, Town Clerk

15 June 2018
 DAY MONTH YEAR

PROFESSIONAL CERTIFICATION

I certify that this Municipal Plan for the Town of New Wes Valley has been prepared in accordance with the requirements of the Urban and Rural Planning Act, 2000:

Mary Bishop
 Mary Bishop, P.Eng.

METADATA

Created on: 1/15/2018 2:11:27 PM
 Drawn by: BTM
 Coordinate System: NAD83 MTM Zone1
 Projection: Transverse Mercator
 Datum: North American 1983
 Units: Meter

NOTES

REVISIONS & AMENDMENTS