

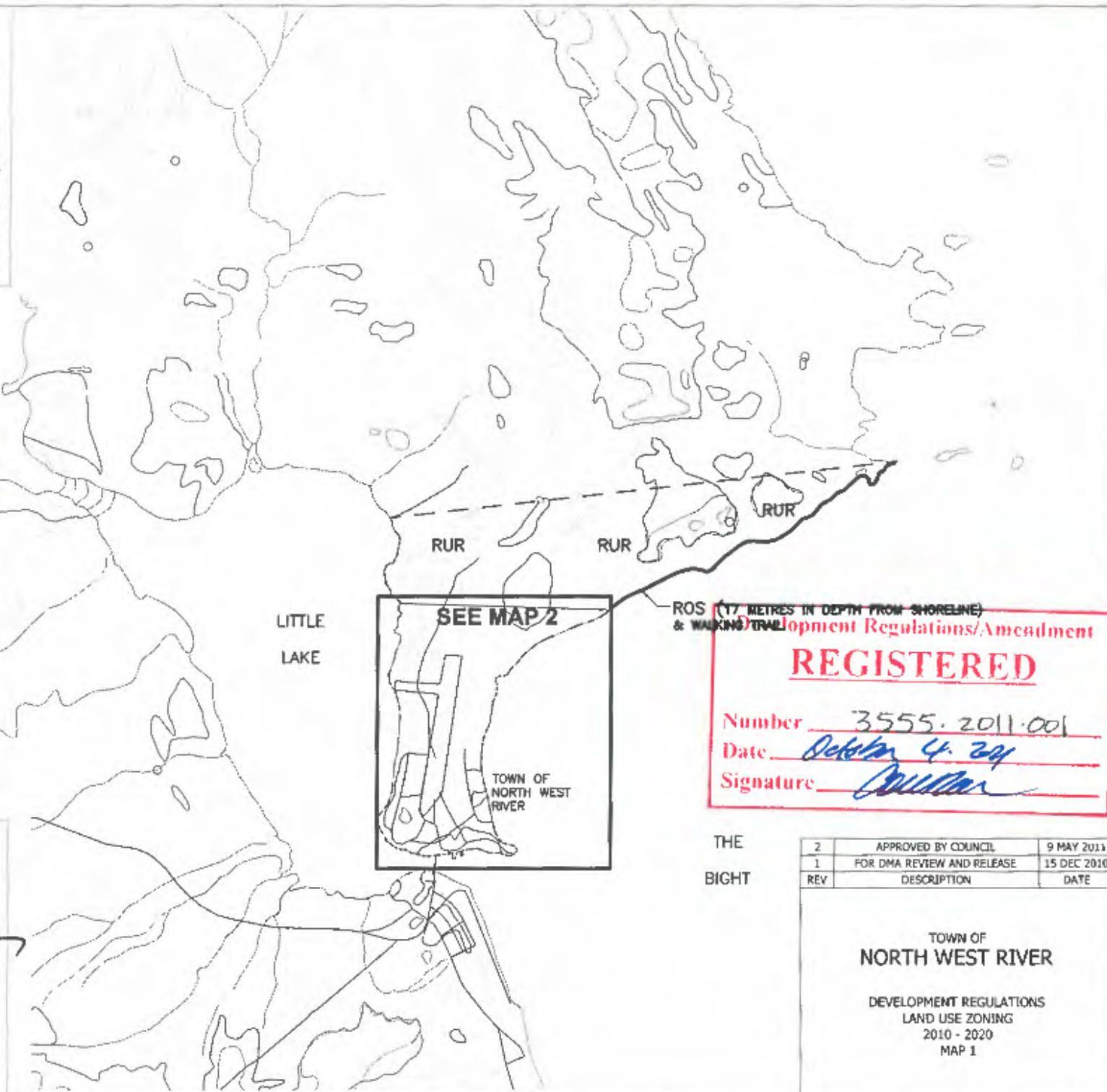

LEGEND:

MUNICIPAL PLANNING
AREA BOUNDARY

USE ZONES:

ROS RECREATIONAL OPEN SPACE

RUR RURAL

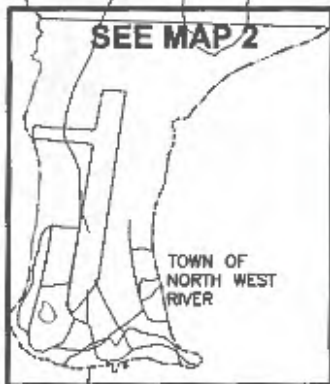


LITTLE
LAKE

RUR

RUR

RUR



ROS (17 METRES IN DEPTH FROM SHORELINE)
& WALKING TRAIL

Development Regulations/Amendment
REGISTERED
Number 3555-2011-001
Date October 4, 2011
Signature [Signature]

TOWN OF NORTH WEST RIVER

Dated at North West River this 13th day
of May A.D. 2011
[Signature]
Mayor, Town of North West River

[Signature]
Clerk, Town of North West River





THE
RIGHT


2	APPROVED BY COUNCIL	9 MAY 2011
1	FOR DMA REVIEW AND RELEASE	15 DEC 2010
REV	DESCRIPTION	DATE

TOWN OF
NORTH WEST RIVER

DEVELOPMENT REGULATIONS
LAND USE ZONING
2010 - 2020
MAP 1




- LEGEND:**
- USE ZONES:
- EP ENVIRONMENTAL PROTECTION
 - FB FIRE BREAK
 - HIST HISTORIC
 - MD MIXED DEVELOPMENT
 - ROS RECREATIONAL OPEN SPACE
 - RUR RURAL
-  PRIVATE OR ABANDONED ROAD
 WALKING TRAILS
 SNOW MOBILE TRAILS
 TOWN BOUNDARY





HMO CONSULTING LTD PROJECT NO:	09-008	DRAWN BY:	CB
CAD FILE NO:		CHECKED BY:	JJ
CAD FILE DATE:		APPROVED BY:	JJ

REV	DESCRIPTION	DATE
2	APPROVED BY COUNCIL	9 MAY 2011
1	FOR OPA REVIEW AND RELEASE	15 DEC 2010

TOWN OF NORTH WEST RIVER
 Dated at North West River this 13th day
 of May A.D. 2011


 Mayor, Town of North West River


 Clerk, Town of North West River



**TOWN OF
NORTH WEST RIVER**

Development Regulations/Amendment
REGISTERED
 Number: 3655-2-011-01
 Date: October 1, 2011
 Signature: [Signature]

**DEVELOPMENT REGULATIONS
LAND USE ZONING
2010 - 2020
MAP 2**