






TOWN OF  
NORTH RIVER  
FUTURE LAND USE

 Mixed Development

 Rural

 Municipal boundary

MINISTER  
Dated at St. John's  
This 15<sup>th</sup> Day of SEPTEMBER, A.D. 1994  
  
Arthur D. Reid

DATE  
Drawn by [Signature]  
Checked by [Signature]  
Checked by [Signature]

Date: \_\_\_\_\_ Grid  North Scale: 1: 5000