

PORT HOPE SIMPSON

MUNICIPAL PLAN FUTURE LAND USE MAP A

MINISTER

Dated at St. John's

This 7th Day of June A.D. 1995

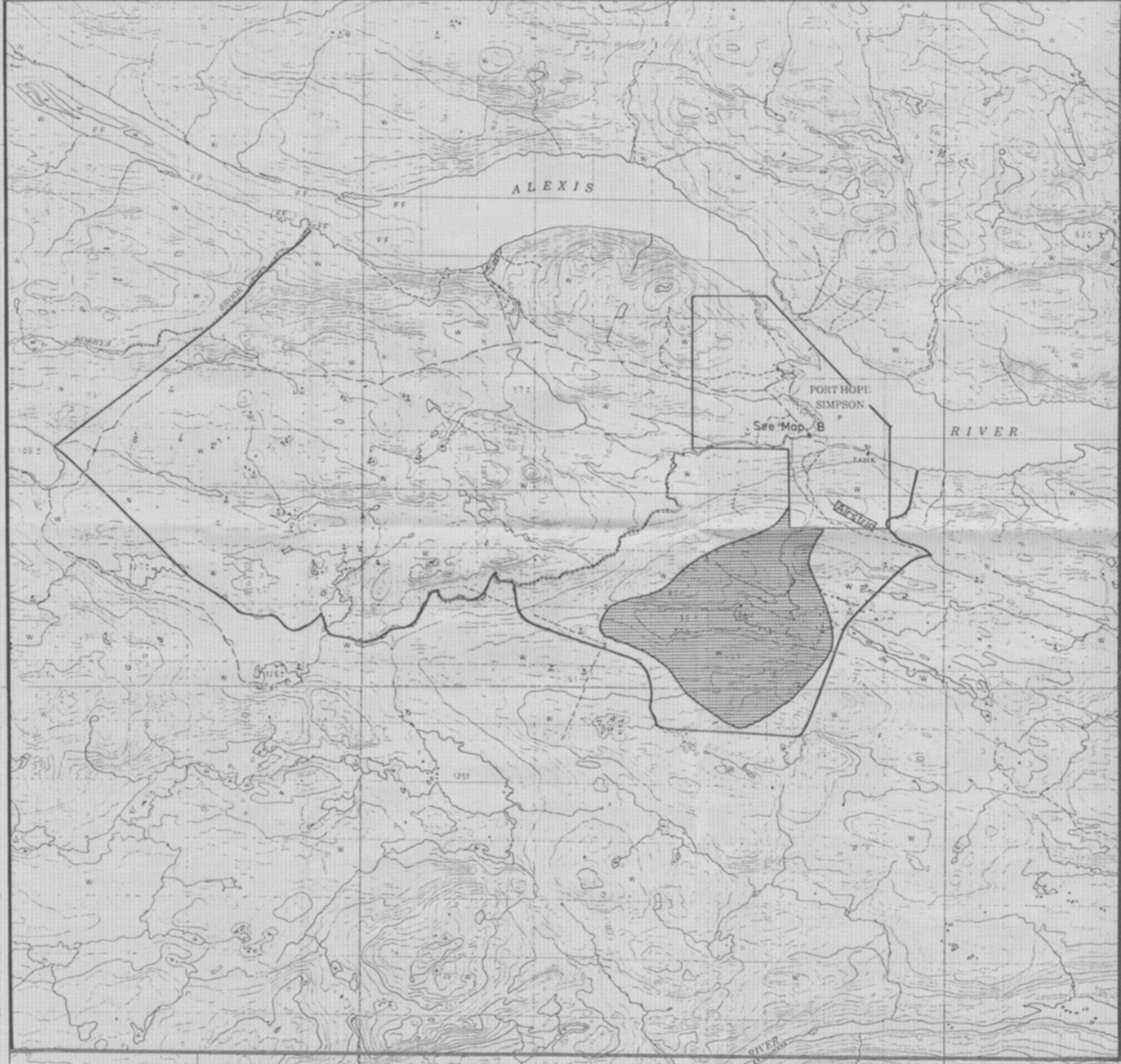
Arthur D. Reid
Arthur D. Reid
Minister Of Municipal and
Provincial Affairs




Environmental
Protection



Rural









DATED AT *Port Hope Simpson*
THIS 2 DAY OF *June* A.D. 1995
Donald Sampson MAYOR
D. Penney CLERK



COMMUNITY
of
PORT HOPE SIMPSON
MUNICIPAL PLAN
FUTURE LAND USE
MAP B

LEGEND

-  Residential
-  Industrial
-  Mixed Development
-  Rural
-  Environmental Protection
-  Recreation

DATE: 1994-01 GRID NORTH SCALE - 1:5000

DATED AT *Port Hope Simpson*
THIS *2* DAY OF *June* A.D. 19*95*
Donald Sambo MAYOR
J. Denny CLERK



MINISTER
Dated at St. John's
This *7th* Day of *December* A.D. 19*95*
Arthur D. Reid
Arthur D. Reid
Minister Of Municipal and
Provincial Affairs

