

TOWN  
OF  
POSTVILLE

MUNICIPAL PLAN  
2003 - 2013


LAND USE ZONING  
MAP 1

LEGEND

- Mix Mixed Development
- Res Residential
- Rec Recreation
- Cons Conservation
- Ind Industrial
- W Watershed
- Tran Transportation
- Ru Rural

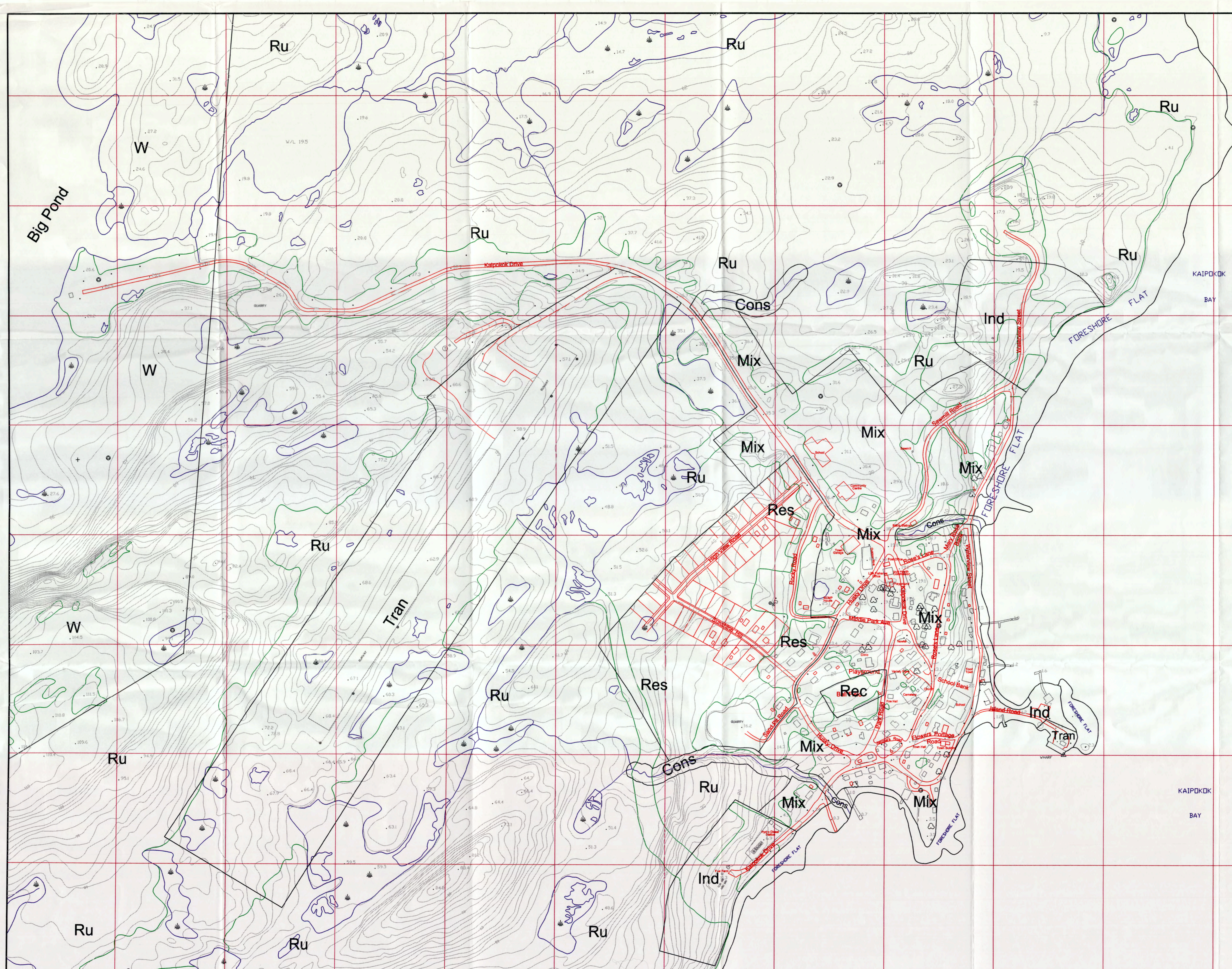
Development Regulations/Amendment  
**REGISTERED**  
Number 4010-2004-001  
Date 3 Feb 04  
Signature [Signature]

*John Shovel*  
*Shirley Pondie*  
November 25, 2003

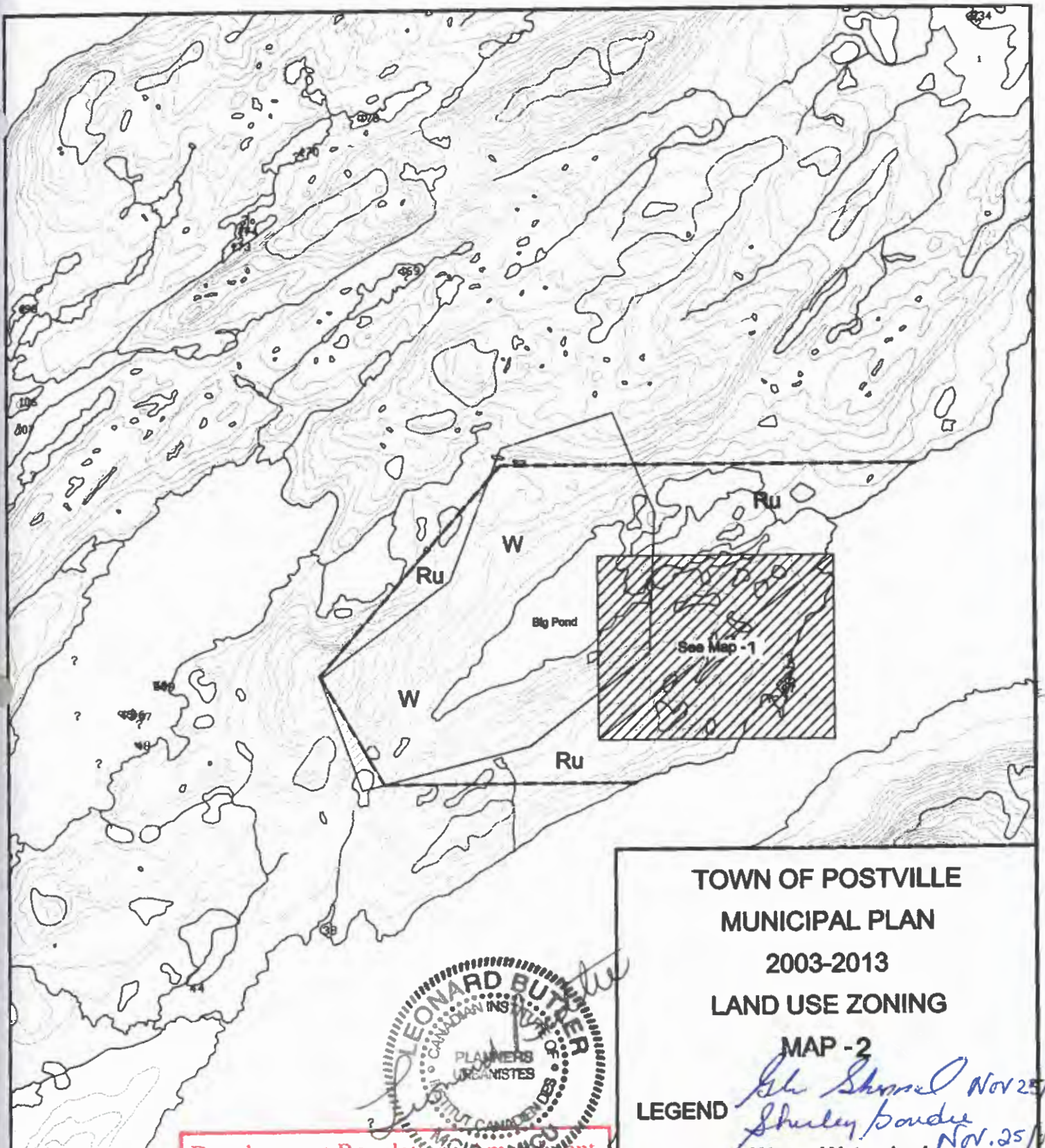


Date: 2003-05-21

Grid North







TOWN OF POSTVILLE  
 MUNICIPAL PLAN  
 2003-2013  
 LAND USE ZONING

MAP - 2

*Shirley Boudry* Nov 25/03  
*Shirley Boudry* Nov. 25/03

LEGEND

W Watershed  
 Ru Rural

--- Planning Area Boundary  
 Area Covered by Map - 1



Development Regulations  
**REGISTERED**  
 Number 4010-2004-001  
 Date Feb 94  
 Signature [Signature]

PLAN - TECH



ENVIRONMENT