


Inset: Wabush Core




WABUSH

- Legend:**
- Provincial Border
 - Railway
 - Road
 - Power Line
 - - - Urban Containment Boundary
 - ▭ Municipal Boundary
 - ▭ Municipal Planning Area Boundary
- Future Land Use Designations**
- ▭ Residential
 - ▭ Commercial
 - ▭ Industrial
 - ▭ Public Use
 - ▭ Mineral Workings
 - ▭ Rural
 - ▭ Open Space
 - ▭ Conservation
 - ▭ Watershed - Municipal
- Overlay**
- ▭ Provincial Protected Watershed
 - ▭ Habitat Management Unit

Municipal Plan/Amendment
REGISTERED
 Number: 5249-2019-001
 Date: January 23, 2019
 Signature: *[Handwritten Signature]*

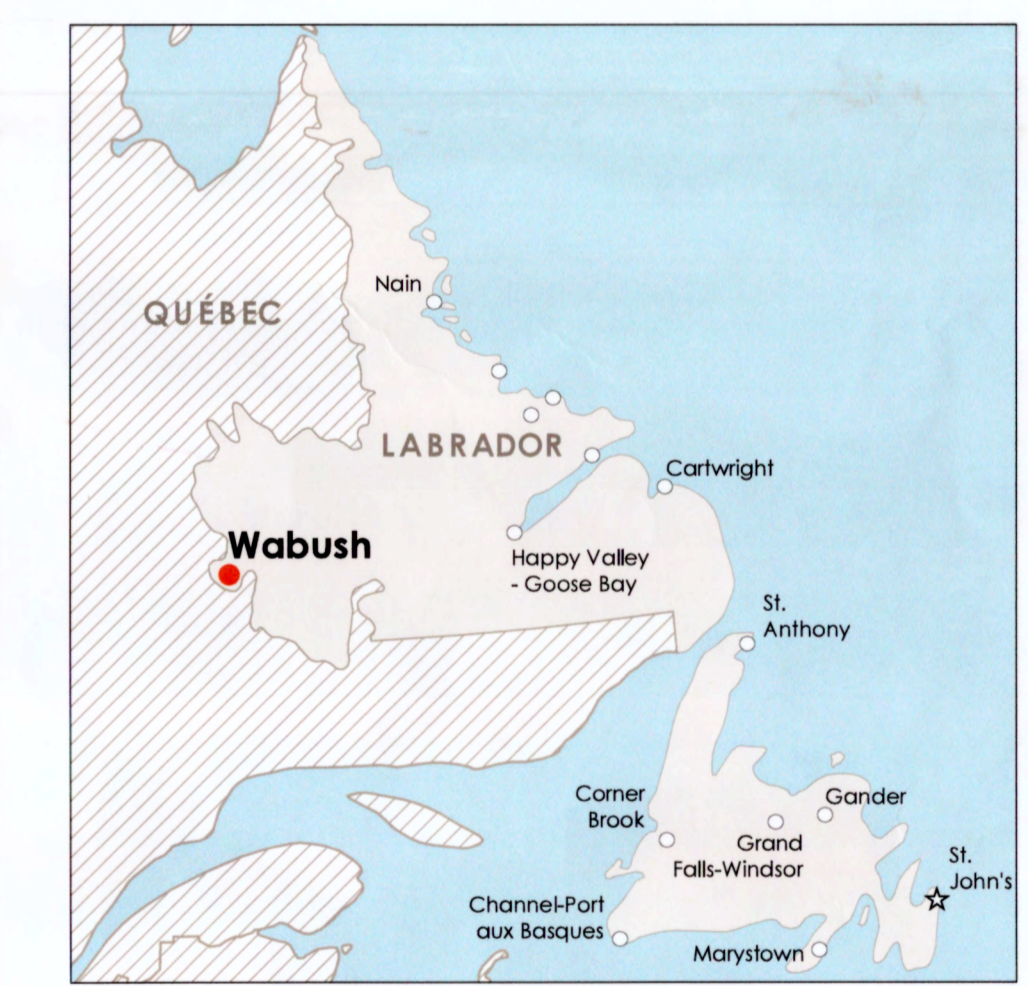
SIGNED AND SEALED this 25 day of Oct 2018
 Mayor: *[Handwritten Signature]*
 Clerk: *[Handwritten Signature]*

I certify that the attached has been prepared in accordance with the Urban and Rural Planning Act, 2000.
 MCIP: *[Handwritten Signature]*



1:45,000 (At original document size of 34x44)

- Notes**
1. Coordinate System: NAD83 MTM zone 6
 2. Physical features provided by Natural Resources Canada, Earth Sciences Sector, Canada Centre for Mapping and Earth Observation, 2015



GIS ID: 133347120_ST01B

Project Location
 Wabush
 Newfoundland and Labrador

Client/Project
 Town of Wabush

Drawn By:

Title
 Future Land Use Designations

